





WADELL LAKE OHW MEANDERS

	No.	BEARING	DISTANCE
	1	S 42°38'44" W	87.37'
	2	S 01°29'39" W	77.81'
	3	S 30°51'52" E	95.13'
	4	S 52°45'23" E	78.01'
TR. A.	5	S 52°45'23" E	1.91'
	6	S 81°23'07" E	91.57'
	7	S 68°40'06" E	124.52'
	8	S 72°17'23" E	62.90'
	9	S 72°17'23" E	2.41'
	10	S 66°56'36" E	127.55'
	11	S 45°43'46" E	99.72'
	12	S 45°31'24" E	119.86'
	13	S 28°52'17" E	146.31'
	14	S 07°16'02" E	133.91'
	15	S 59°19'36" E	125.68'
	16	S 86°00'00" E	195.58'
	17	S 56°32'52" E	146.07'
	18	S 46°00'49" E	14.56'
TR. B	19	S 46°00'49" E	75.56'
	20	S 46°58'34" E	53.23'
	21	S 74°00'57" E	58.44'
	22	S 56°55'18" E	128.57'
	23	S 64°44'44" E	58.31'
	24	S 64°44'44" E	30.27'
	25	S 21°03'47" E	64.92'
	26	S 06°48'35" W	117.27'
	27	S 01°12'33" W	109.06'

NOTES

1. THE MINIMUM CLOSURE OF THE TRACT BOUNDARY AND THE MINIMUM ACCURACY OF THE FIELD TIE TO BASIS OF COORDINATES, AS FIELD MONUMENTED MEETS OR EXCEEDS 1:5,000.
2. THIS SURVEY WAS ACCOMPLISHED IN ACCORDANCE WITH REMOTE PARCELS S.J No. 86-20 AND AS 38.05.077, (SLA 1981).
3. THE BEARINGS SHOWN ARE TRUE BEARINGS AS ORIENTED TO THE BASIS OF BEARING AND DISTANCES SHOWN ARE REDUCED TO HORIZONTAL FIELD DISTANCES.
4. THE EXISTING LESSEE'S CORNERS WERE RECOVERED AND WERE USED TO CONTROL THE LOCATION OF THE TRACT BOUNDARIES.
5. THE NATURAL MEANDERS OF THE LINE OF ORDINARY HIGH WATER FORMS THE TRUE BOUNDS OF THE TRACTS. THE APPROXIMATE LINE OR ORDINARY HIGH WATER AS SHOWN, IS FOR AREA COMPUTATIONS ONLY. THE TRUE TRACT CORNERS BEING ON THE EXTENSION OF THE TRACT SIDE LINES AND THEIR INTERSECTION WITH THE NATURAL MEANDERS.

LEGEND

-  GLO-BLM MONUMENT RECOVERED
-  PRIMARY MONUMENT SET THIS SURVEY
-  PRIMARY MONUMENT RECOVERED
-  PRIMARY MONUMENT OF RECORD