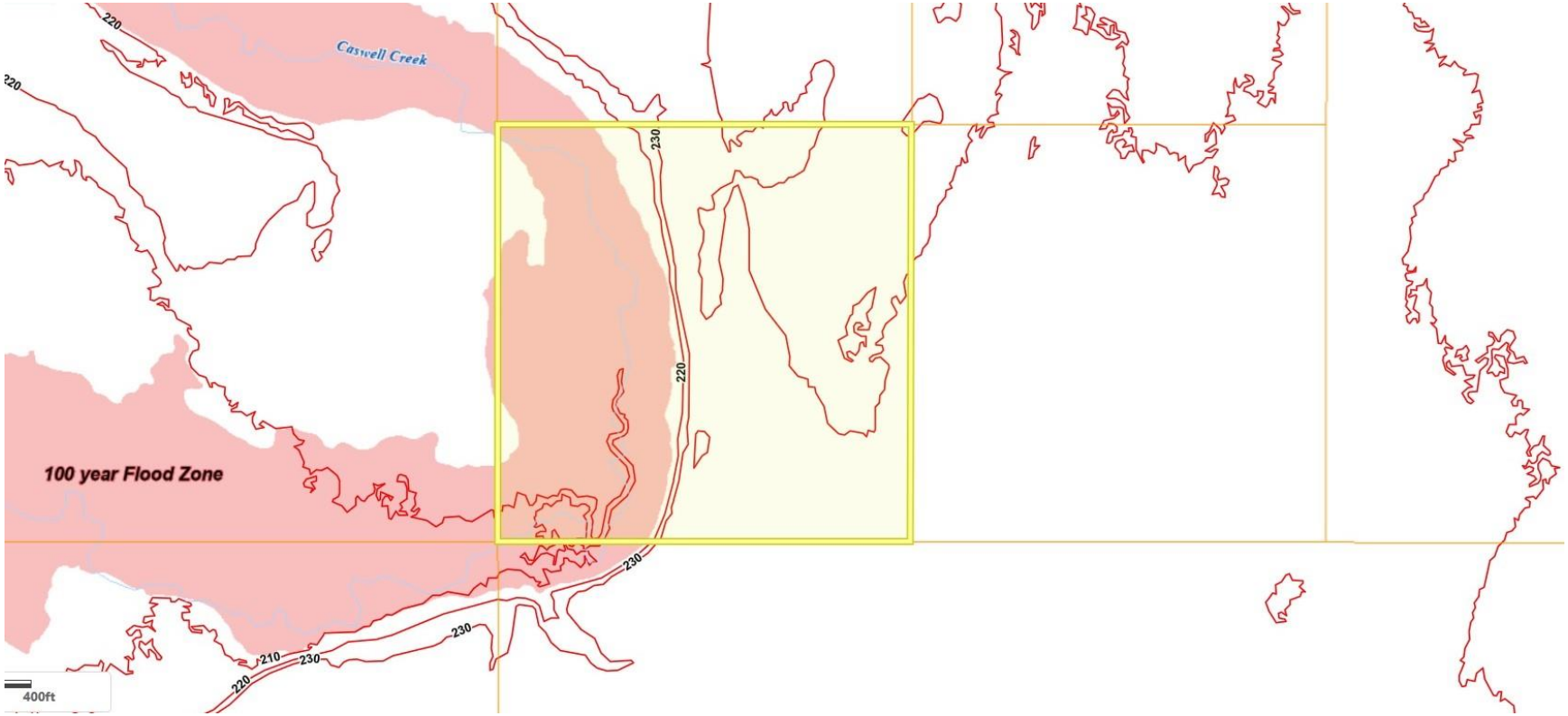
Caswell Creek
100 year Flood Zone
220
230
210
400ft

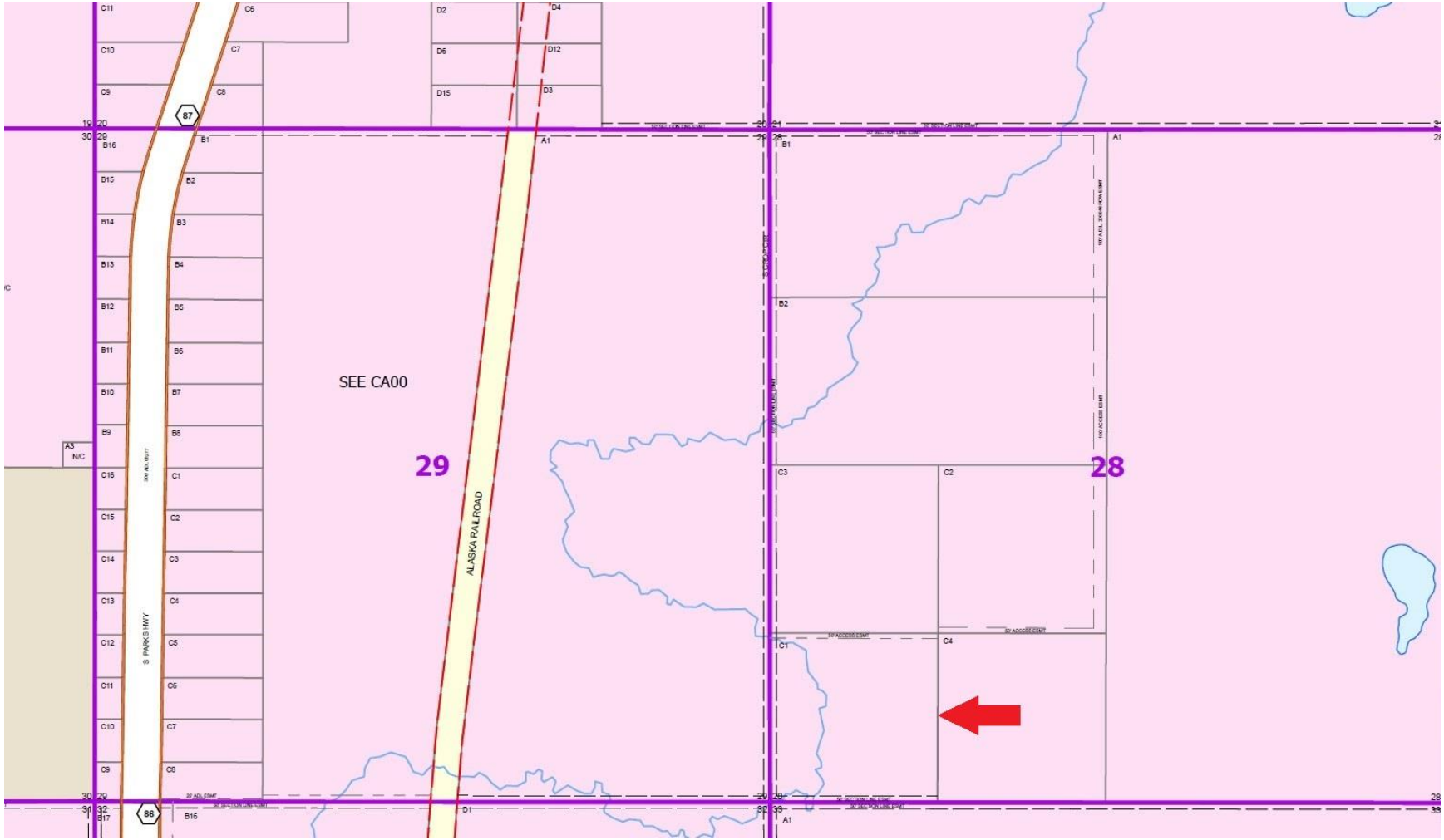
SEE CA00
29
28
ALASKA RAILROAD
S PARKS HWY
87
86

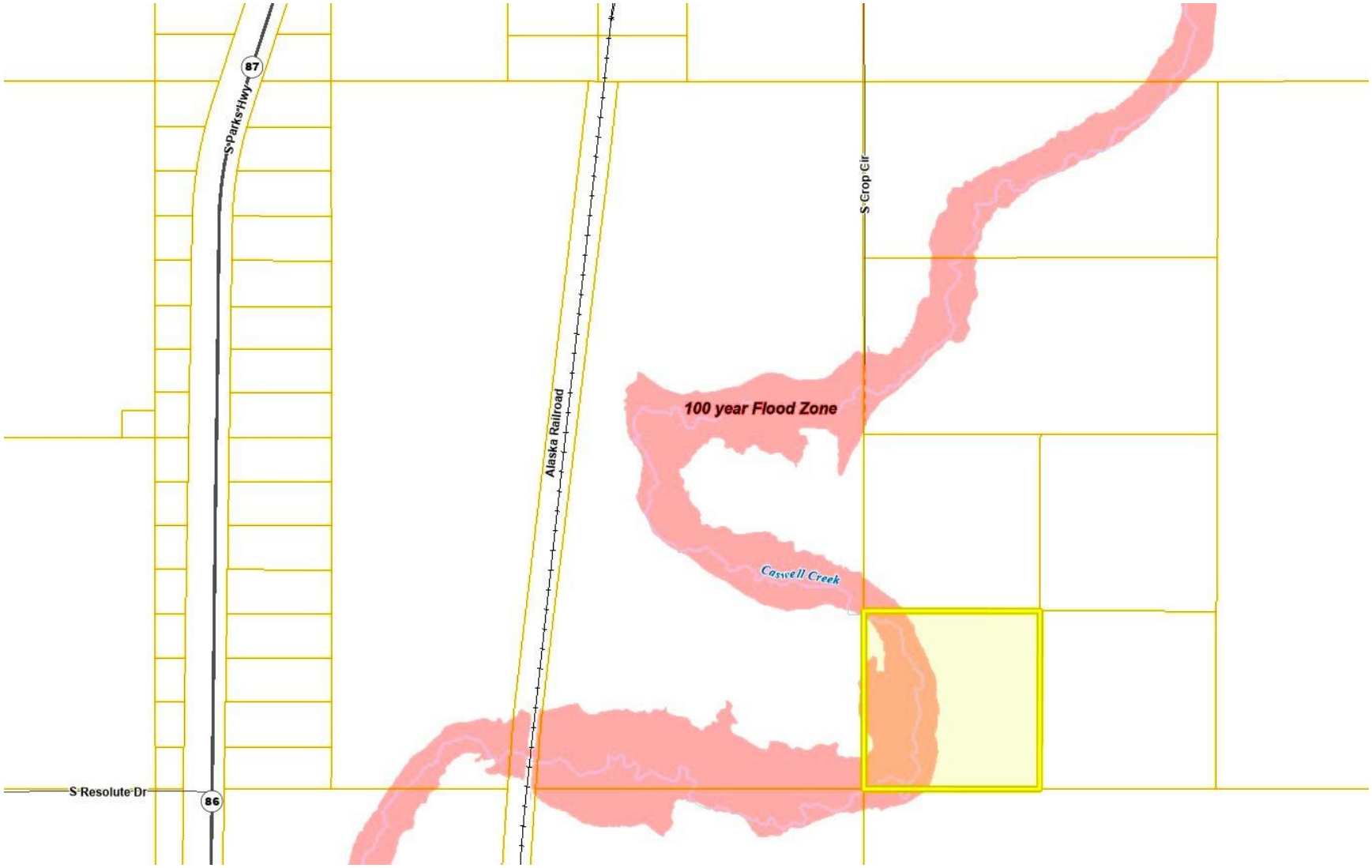
87
S Parks Hwy
S Crop Cir
Alaska Railroad
100 year Flood Zone
Caswell Creek
S Resolute Dr
86

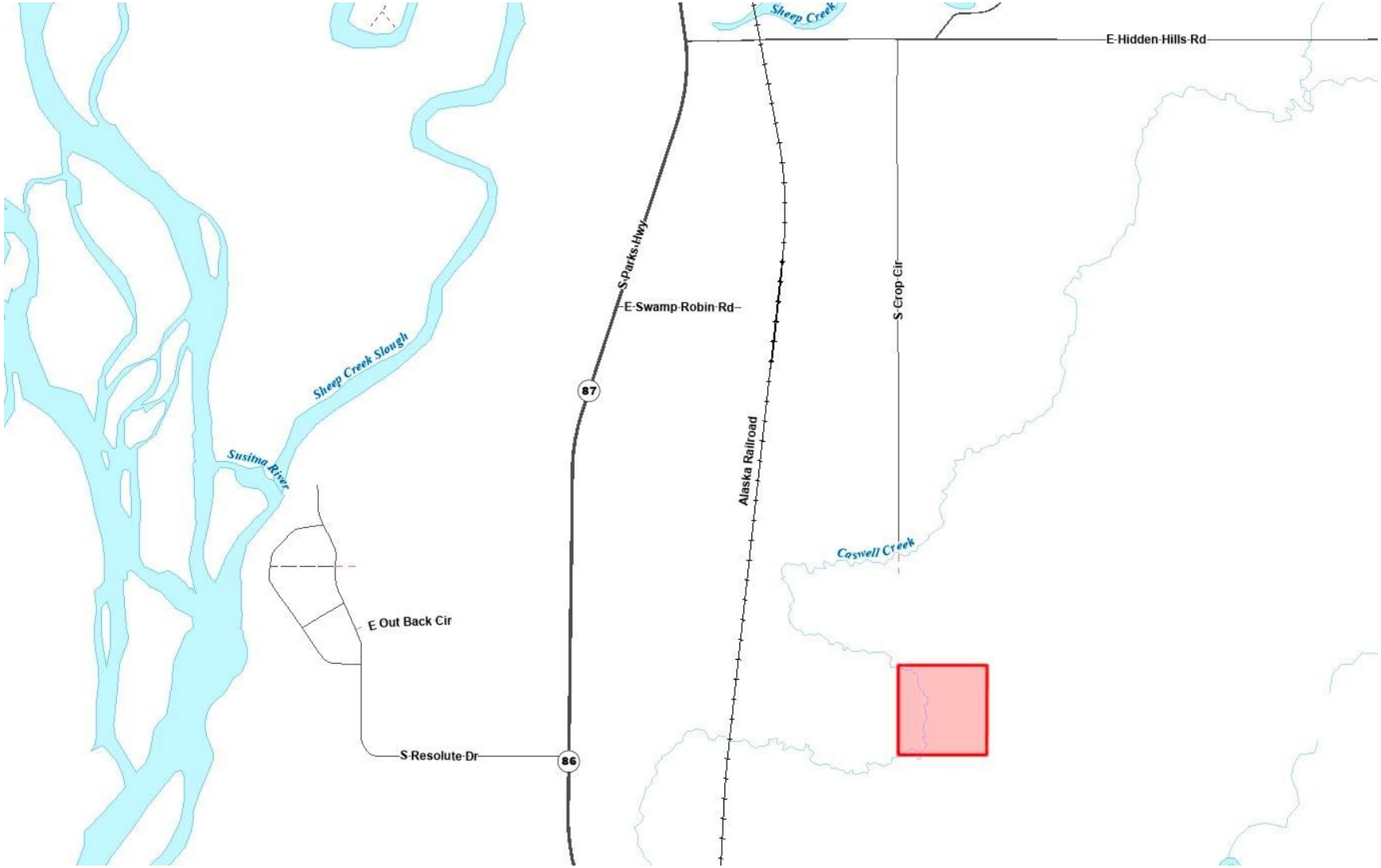
Sheep Creek
E Hidden Hills Rd
S Parks Hwy
E Swamp Robin Rd
S Crop Cir
Sheep Creek Slough
87
Alaska Railroad
Susitna River
Caswell Creek
E Out Back Cir
S Resolute Dr
86

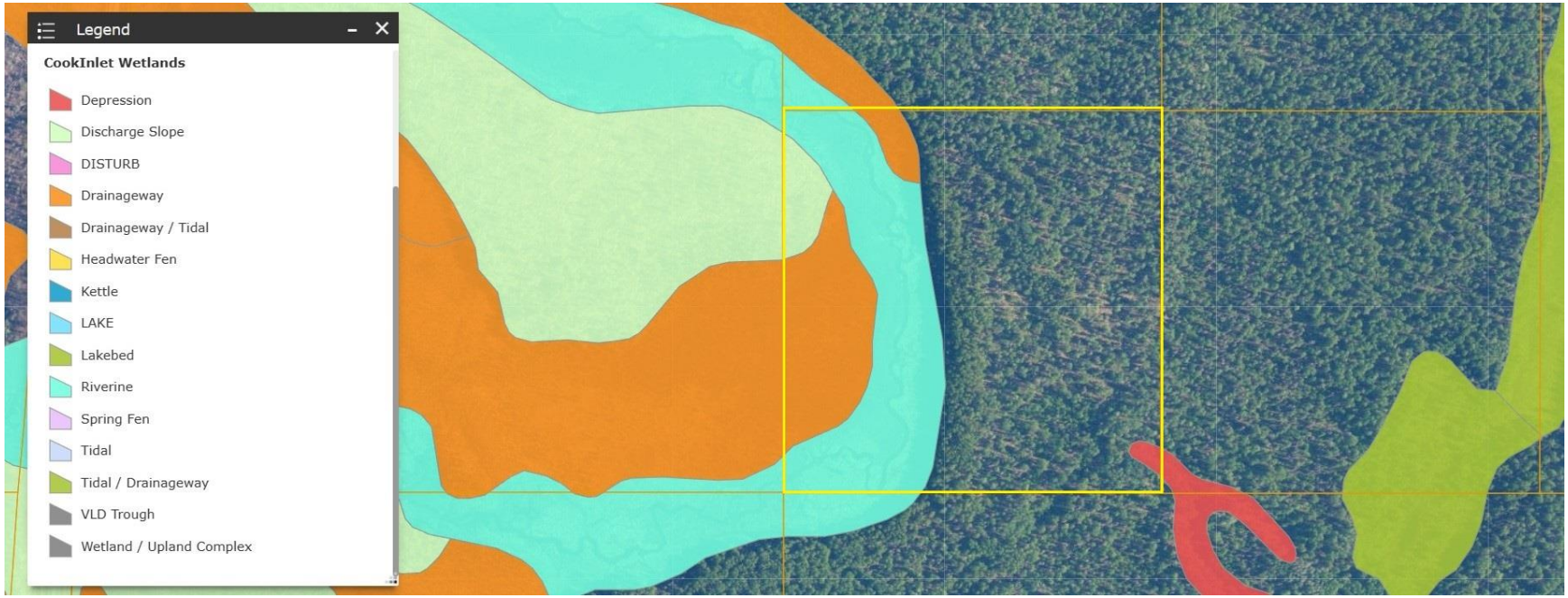
Legend
CookInlet Wetlands
Depression
Discharge Slope
DISTURB
Drainageway
Drainageway / Tidal
Headwater Fen
Kettle
LAKE
Lakebed
Riverine
Spring Fen
Tidal
Tidal / Drainageway
VLD Trough
Wetland / Upland Complex