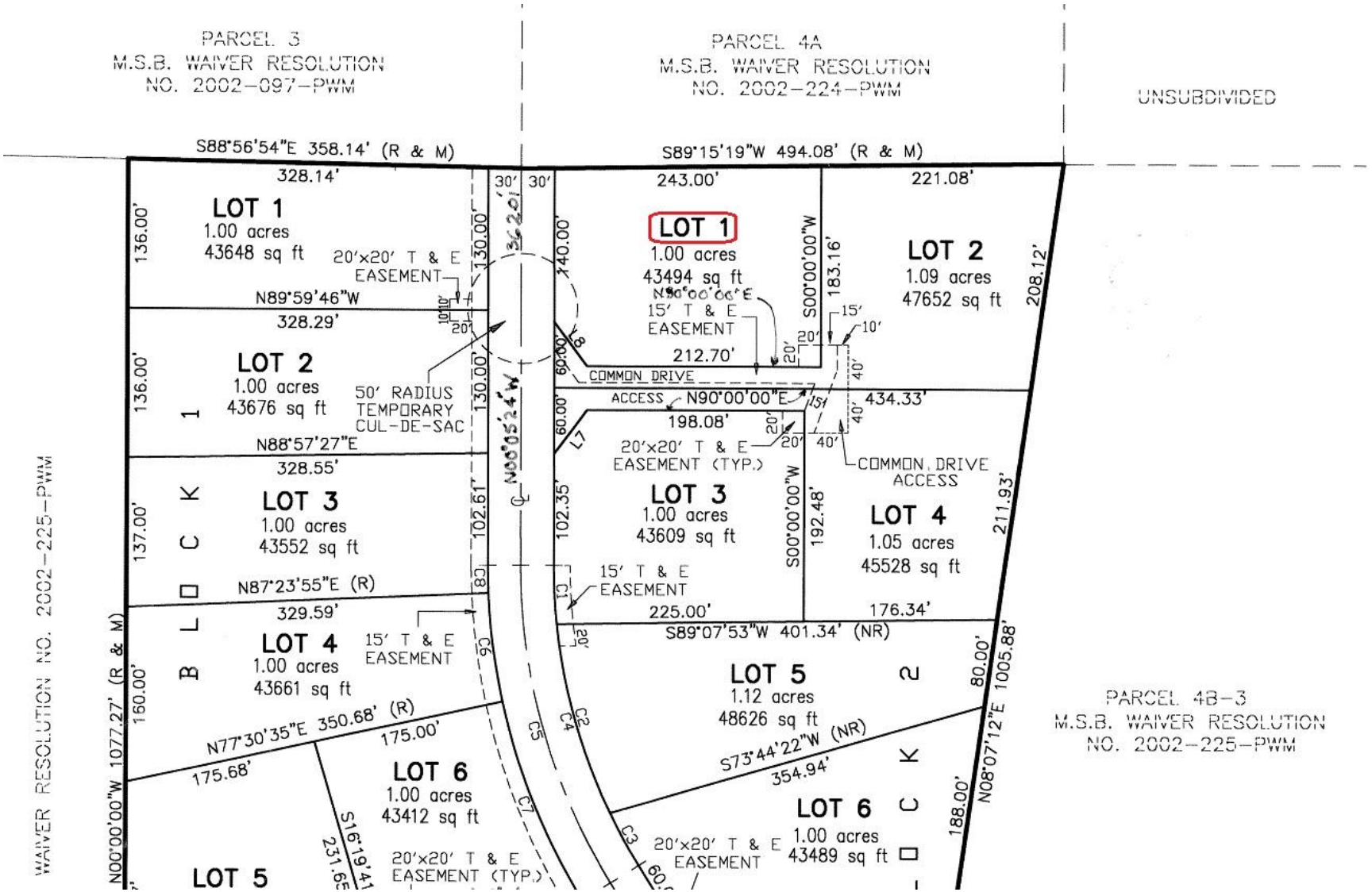
PARCEL 3
M.S.B. WAIVER RESOLUTION
NO. 2002-097-PWM
PARCEL 4A
M.S.B. WAIVER RESOLUTION
NO. 2002-224-PWM
UNSUBDIVIDED
S88°56'54"E 358.14' (R & M)
S89°15'19"W 494.08' (R & M)
328.14'
243.00'
221.08'
LOT 1
1.00 acres
43648 sq ft
20'x20' T & E
EASEMENT
N89°59'46"W
328.29'
LOT 2
1.00 acres
43676 sq ft
50' RADIUS
TEMPORARY
CUL-DE-SAC
N88°57'27"E
328.55'
LOT 3
1.00 acres
43552 sq ft
N87°23'55"E (R)
329.59'
LOT 4
1.00 acres
43661 sq ft
15' T & E
EASEMENT
N77°30'35"E 350.68' (R)
175.00'
175.68'
LOT 6
1.00 acres
43412 sq ft
S16°19'41
231.65
20'x20' T & E
EASEMENT (TYP.)
LOT 5
136.00'
136.00'
137.00'
160.00'
130.00'
130.00'
102.61'
140.00'
60.00'
60.00'
102.35'
36.20'
N00°05'24"W
LOT 1
1.00 acres
43494 sq ft
N90°00'00"E
15' T & E
EASEMENT
212.70'
S00°00'00"W
183.16'
LOT 2
1.09 acres
47652 sq ft
208.12'
COMMON DRIVE
ACCESS
N90°00'00"E
434.33'
198.08'
20'x20' T & E
EASEMENT (TYP.)
COMMON DRIVE
ACCESS
LOT 3
1.00 acres
43609 sq ft
S00°00'00"W
192.48'
LOT 4
1.05 acres
45528 sq ft
211.93'
15' T & E
EASEMENT
225.00'
176.34'
S89°07'53"W 401.34' (NR)
LOT 5
1.12 acres
48626 sq ft
S73°44'22"W (NR)
354.94'
LOT 6
1.00 acres
43489 sq ft
20'x20' T & E
EASEMENT
80.00'
N08°07'12"E 1005.88'
188.00'
BLOCK 1
BLOCK 2
N00°00'00"W 1077.27' (R & M)
WAIVER RESOLUTION NO. 2002-225-PWM
PARCEL 4B-3
M.S.B. WAIVER RESOLUTION
NO. 2002-225-PWM

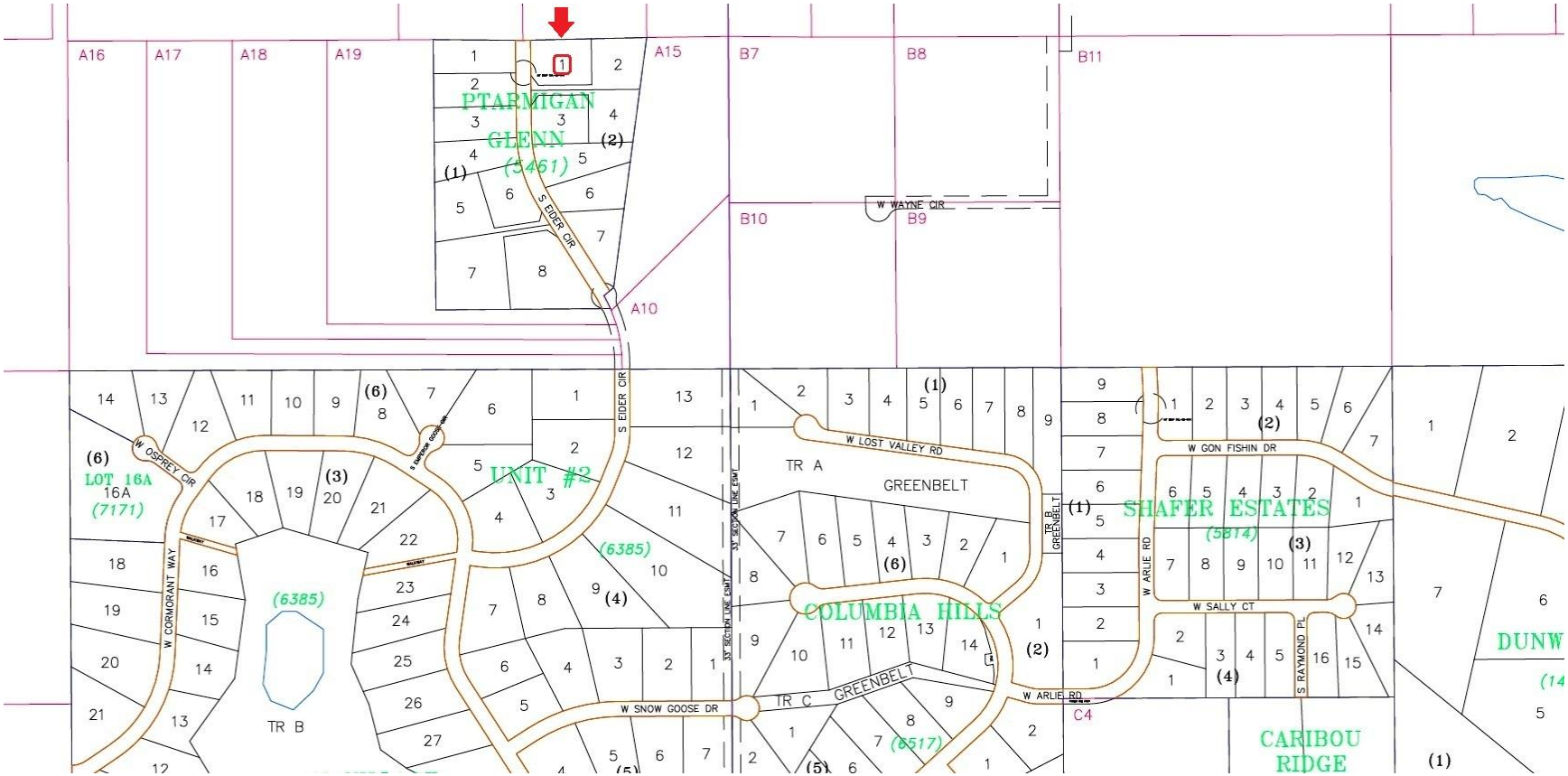

A16
A17
A18
A19
A15
B7
B8
B11
B10
B9
A10
PTARMIGAN GLENN
(5461)
S EIDER CIR
W WAYNE CIR
UNIT #2
LOT 16A
16A
(7171)
W OSPREY CIR
W CORMORANT WAY
(6385)
TR B
W LOST VALLEY RD
TR A
GREENBELT
COLUMBIA HILLS
TR C
GREENBELT
(6517)
W SNOW GOOSE DR
33' SECTION LINE ESMT
TR B GREENBELT
W GON FISHIN DR
SHAFER ESTATES
(5814)
W ARLIE RD
W SALLY CT
S RAYMOND PL
C4
CARIBOU RIDGE
DUNW

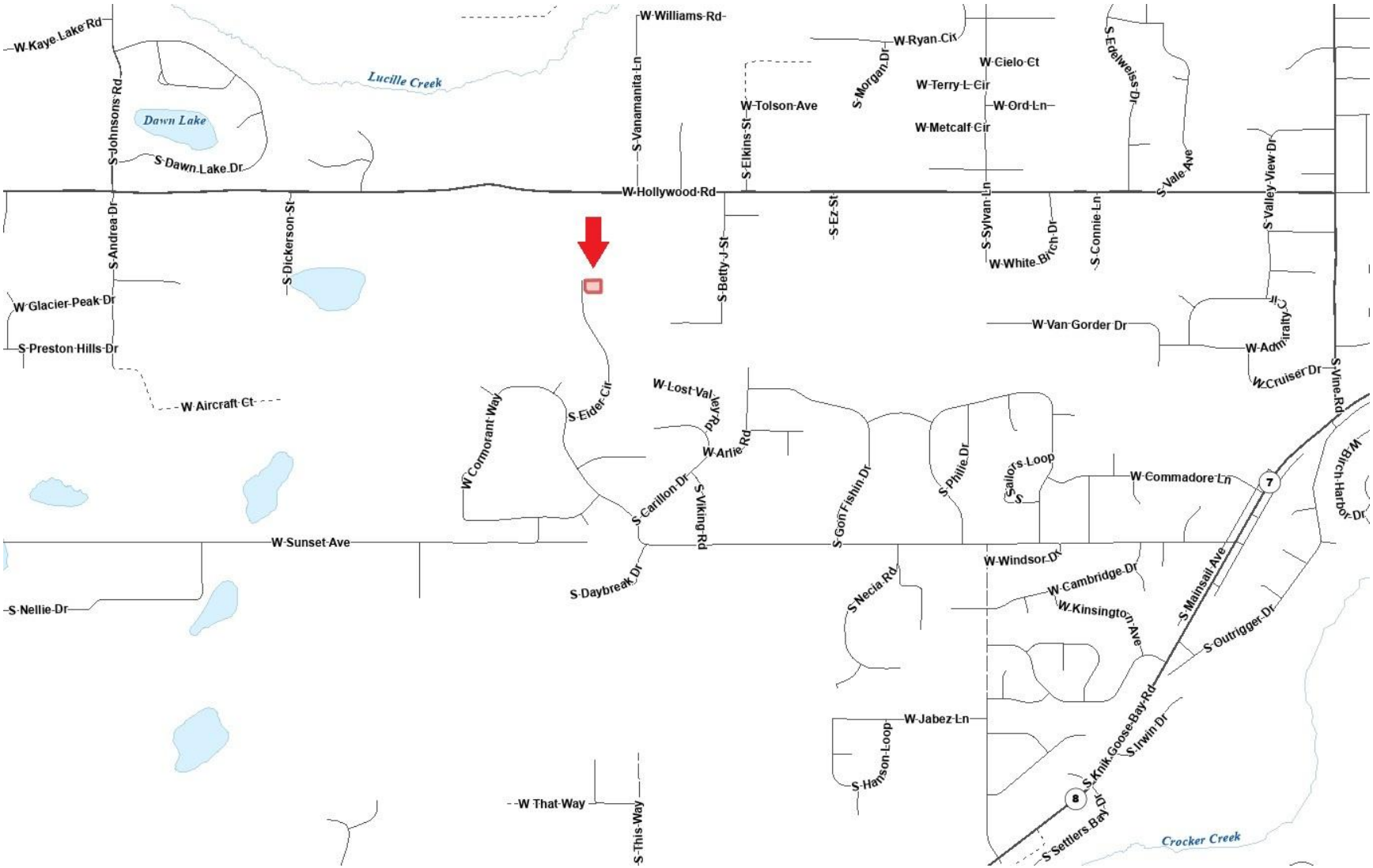
W Kaye Lake Rd
Lucille Creek
W Williams Rd
W Ryan Cir
W Cielo Ct
W Terry L Cir
W Ord Ln
W Metcalf Cir
W Tolson Ave
S Johnsons Rd
Dawn Lake
S Dawn Lake Dr
S Vanamanita Ln
S Elkins St
S Morgan Dr
S Edelweiss Dr
S Vale Ave
S Valley View Dr
W Hollywood Rd
S Andrea Dr
S Dickerson St
S Betty J St
S Ez St
S Sylvan Ln
W White Birch Dr
S Connie Ln
W Glacier Peak Dr
S Preston Hills Dr
W Aircraft Ct
W Van Gorder Dr
W Admiralty Cir
W Cruiser Dr
S Vine Rd
S Elder Cir
W Lost Valley Rd
W Arlie Rd
W Cormorant Way
S Carillon Dr
S Viking Rd
S Gofi Fishin Dr
S Phillie Dr
Sailors Loop
W Commadore Ln
7
W Birch Harbor Dr
W Sunset Ave
S Daybreak Dr
S Nellie Dr
W Windsor Dr
S Necia Rd
W Cambridge Dr
W Kinsington Ave
S Mainsail Ave
S Outrigger Dr
W Jabez Ln
S Hanson Loop
S Knik Goose Bay Rd
S Irwin Dr
8
S Settlers Bay Dr
Crocker Creek
W That Way
S This Way

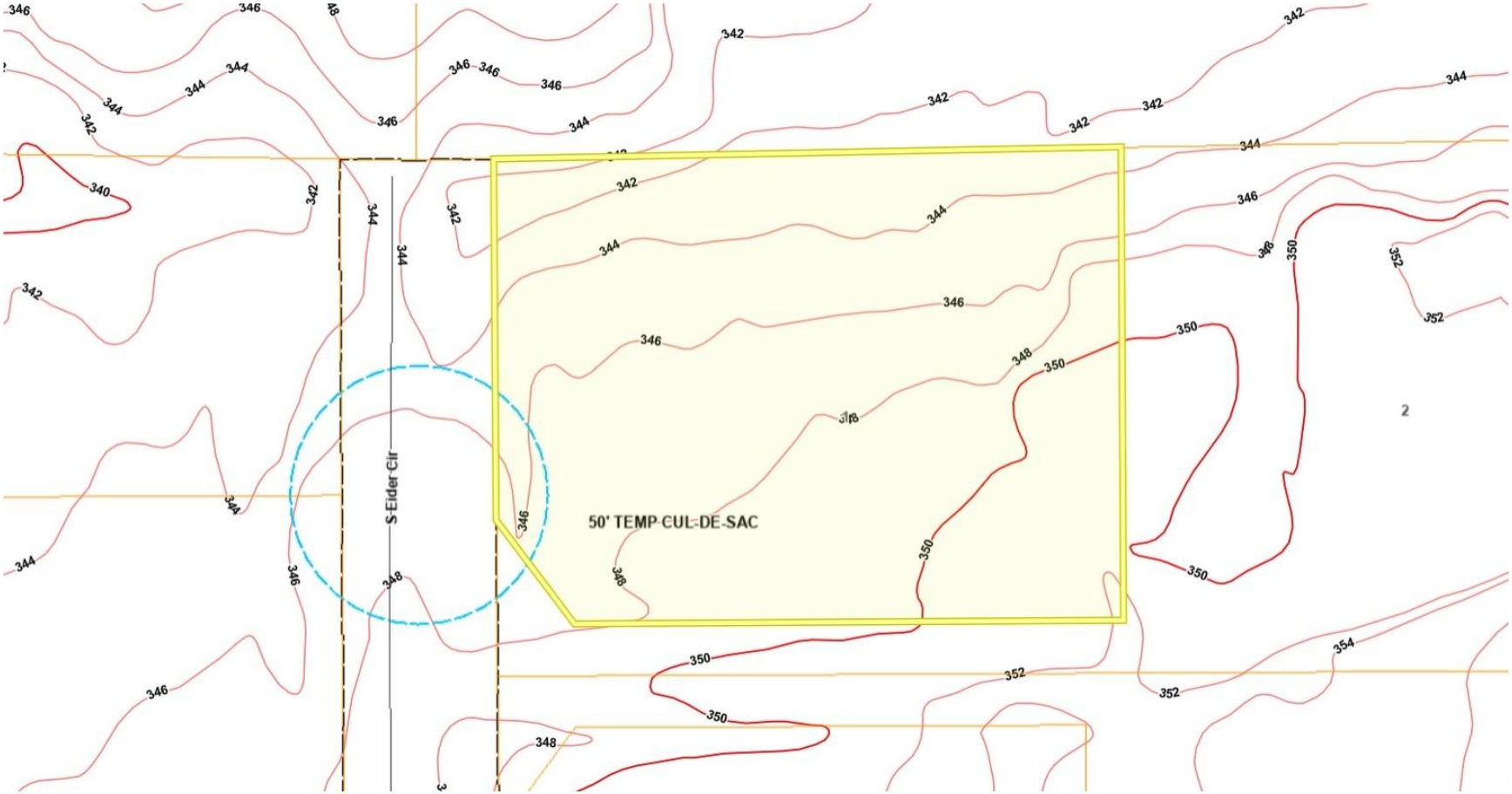
S Elder Cir
50' TEMP CUL-DE-SAC
2