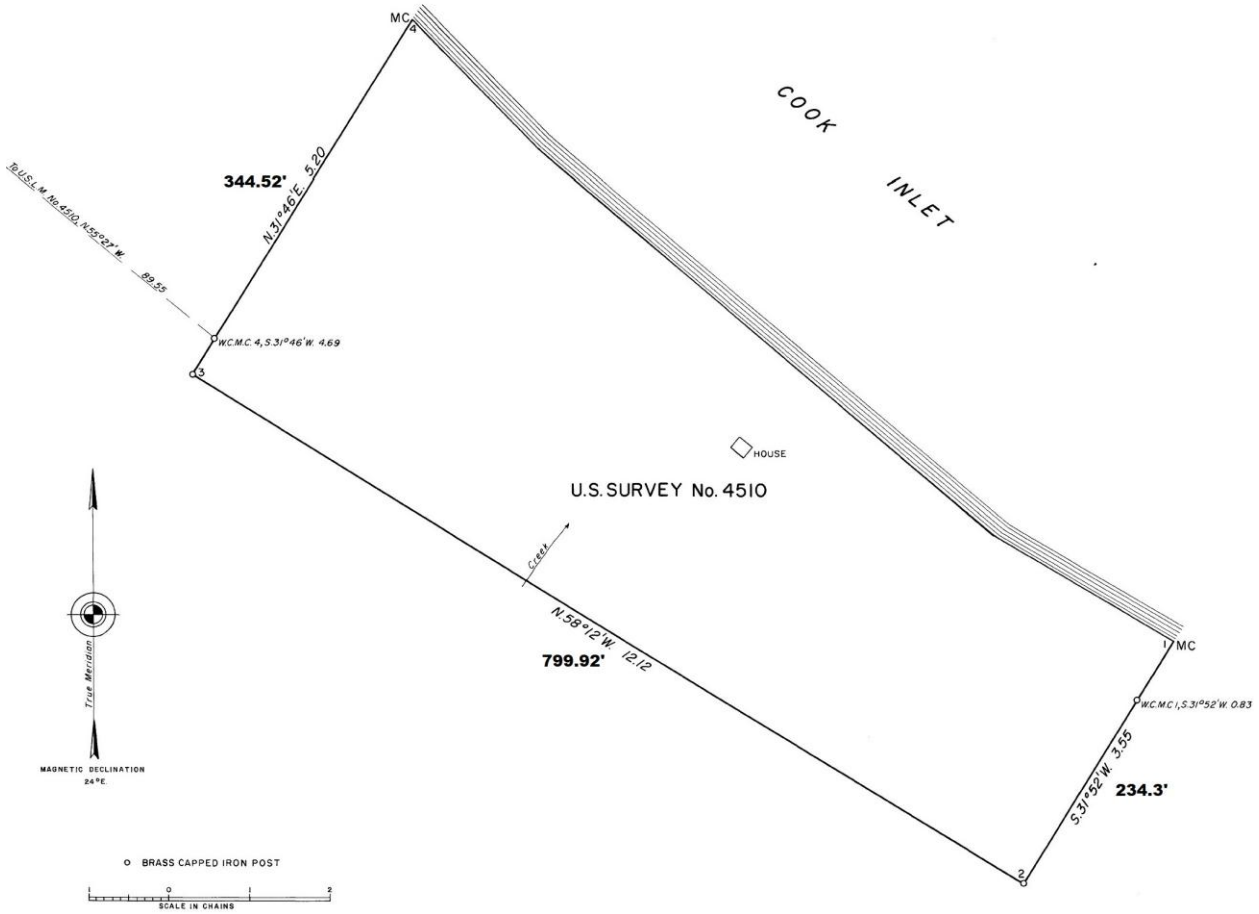
MC
4
344.52'
N.31°46'E. 5.20
To USLM No.4510 N.55°37'W. 89.55
W.C.M.C. 4, S.31°46'W. 4.69
3
COOK
INLET
HOUSE
U.S. SURVEY No. 4510
Creek
N.58°12'W. 12.12
799.92'
1
MC
W.C.M.C 1, S.31°52'W. 0.83
S.31°52'W. 3.55
234.3'
2
True Meridian
MAGNETIC DECLINATION
24°E.
O BRASS CAPPED IRON POST
SCALE IN CHAINS

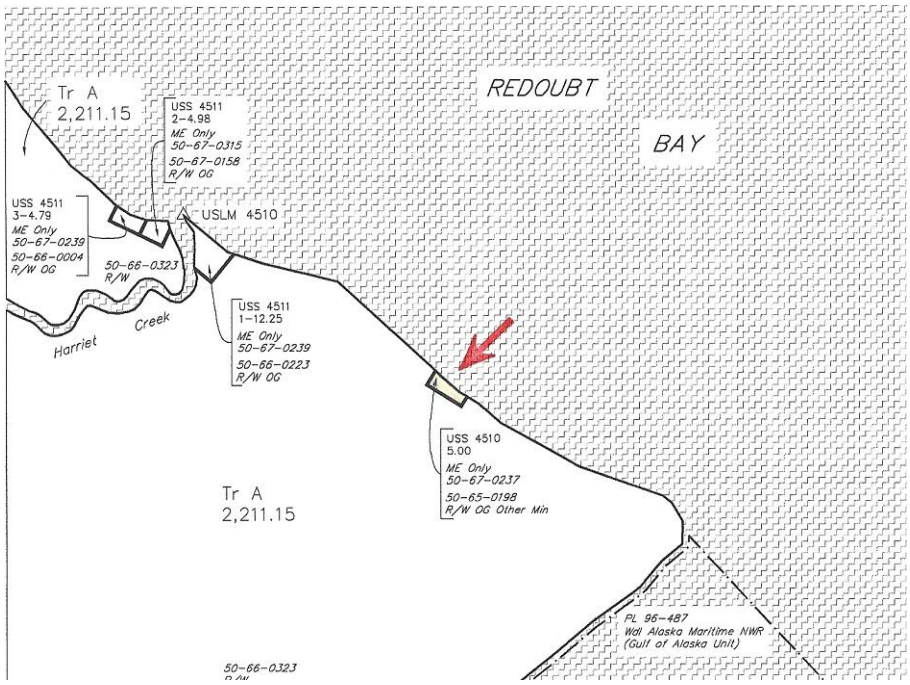
REDOUBT
BAY
Tr A
2,211.15
USS 4511
2-4.98
ME Only
50-67-0315
50-67-0158
R/W OG
USS 4511
3-4.79
ME Only
50-67-0239
50-66-0004
R/W OG
USLM 4510
50-66-0323
R/W
Harriet
Creek
USS 4511
1-12.25
ME Only
50-67-0239
50-66-0223
R/W OG
USS 4510
5.00
ME Only
50-67-0237
50-65-0198
R/W OG Other Min
Tr A
2,211.15
PL 96-487
Wdl Alaska Maritime NWR
(Gulf of Alaska Unit)
50-66-0323

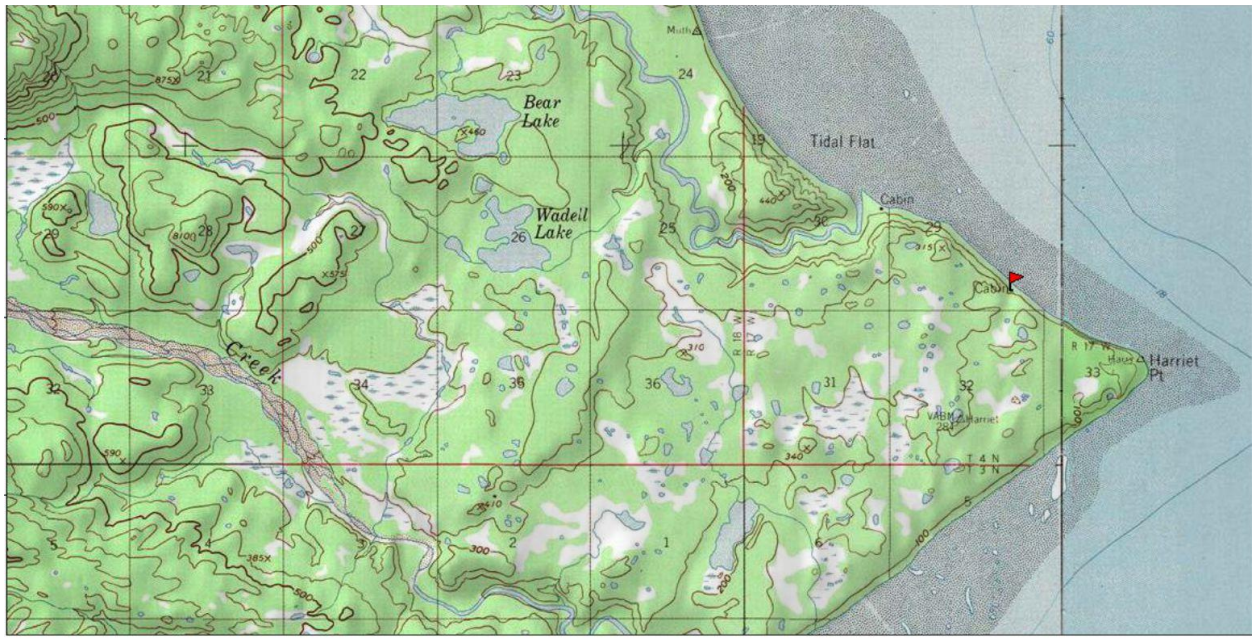

GPS (APPROX) LAT: 60° 24.194' N LONG: 152° 15.638' W

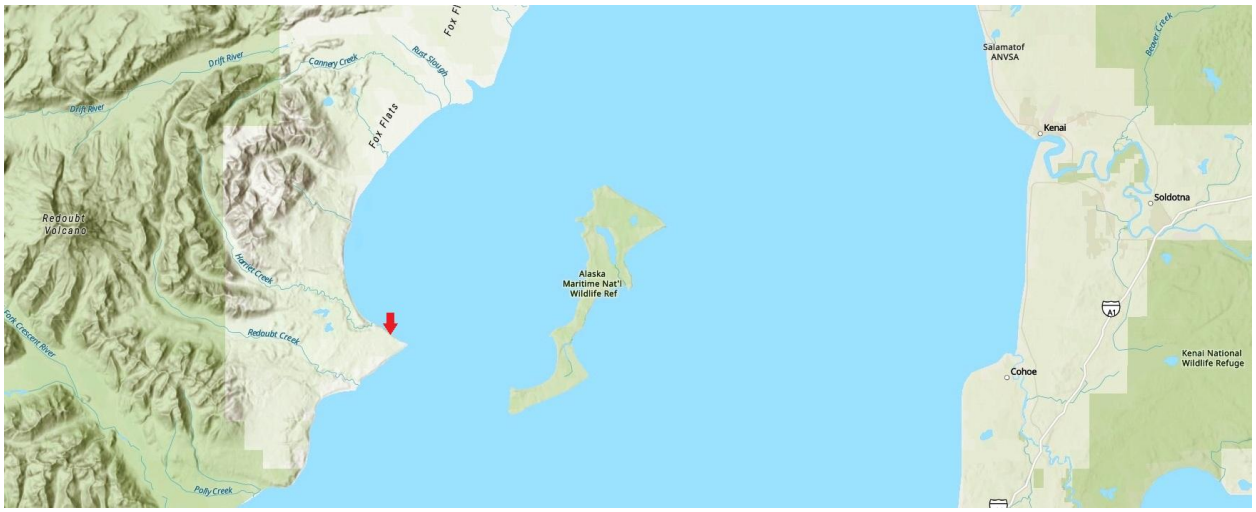

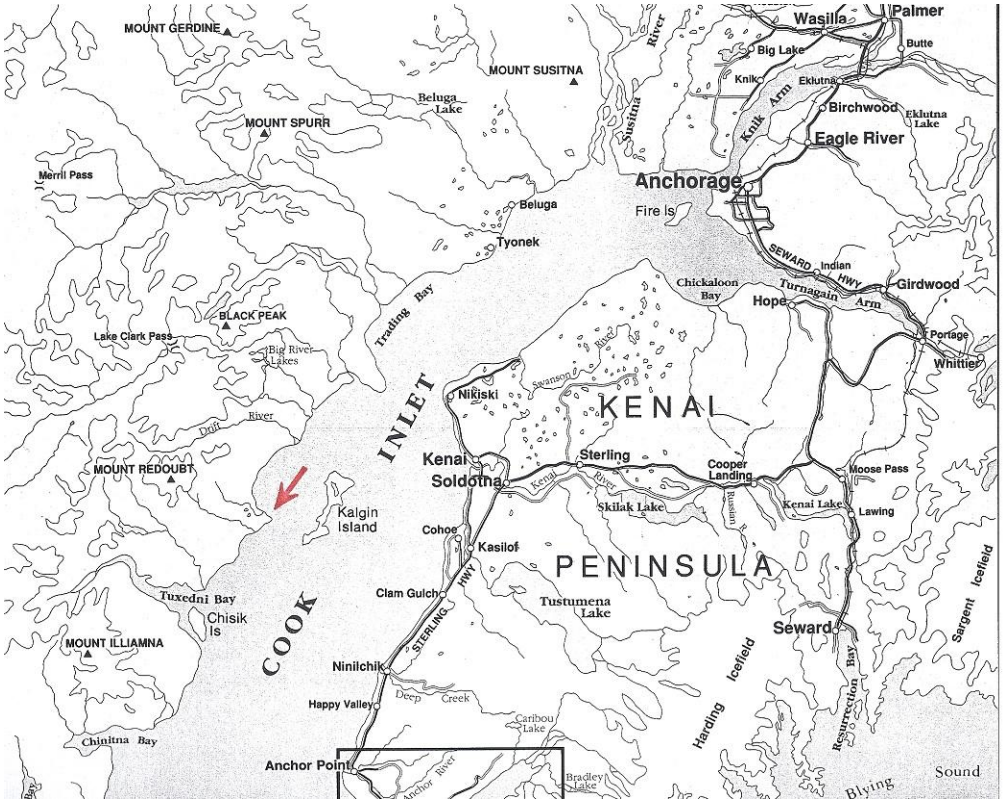
MOUNT GERDINE
MOUNT SUSITNA
Wasilla
Palmer
Butte
Big Lake
Knik
Eklutna
Knik Arm
Birchwood
Eklutna Lake
Eagle River
Susitna River
Beluga Lake
MOUNT SPURR
Merrill Pass
Anchorage
Fire Is
Beluga
Tyonek
SEWARD HWY
Indian
Girdwood
Chickaloon Bay
Hope
Turnagain Arm
Portage
Whittier
Trading Bay
BLACK PEAK
Lake Clark Pass
Big River Lakes
Drift River
Swanson River
Nikiski
KENAI
INLET
Kenai
Soldotna
Sterling
Cooper Landing
Moose Pass
Kenai River
Skilak Lake
Kenai Lake
Lawing
MOUNT REDOUBT
Kalgin Island
Cohoe
Kasilof
PENINSULA
Tuxedni Bay
Chisik Is
Clam Gulch
STERLING HWY
Tustumena Lake
Seward
Sargent Icefield
COOK
MOUNT ILLIAMNA
Ninilchik
Harding Icefield
Resurrection Bay
Happy Valley
Deep Creek
Caribou Lake
Chinitna Bay
Anchor Point
Anchor River
Bradley Lake
Blying Sound