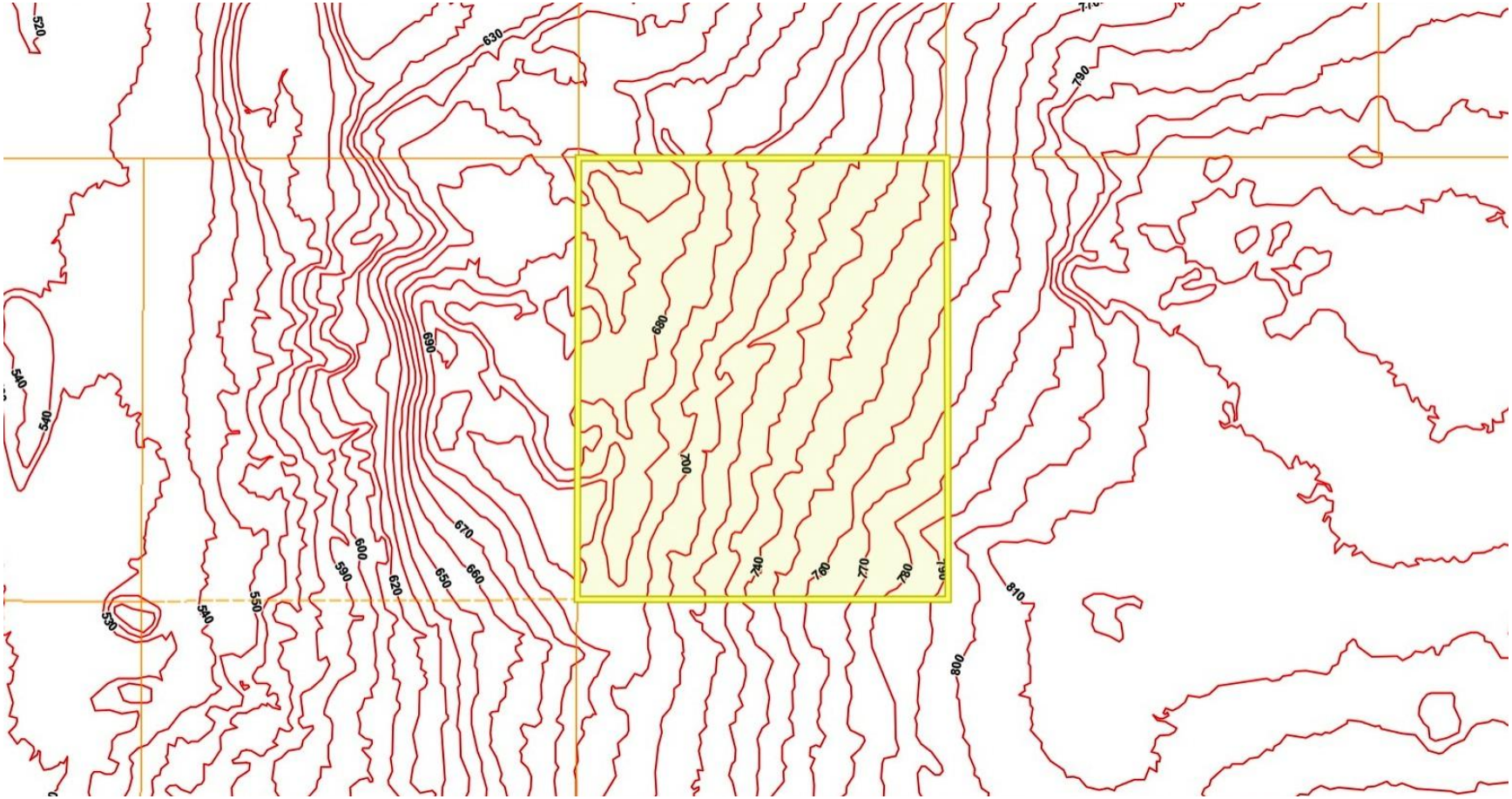
520
540
540
530
540
550
590
600
620
630
650
660
670
690
680
700
740
760
770
780
790
790
800
810

50' Section Line Easement
1,141'
1,320'
1,320'
1,144'
S Carmon Dr
S Brookestars Cir
E On The Wing Dr
S Owl Cir
S Waterfowl Ln
S Buckwoods Spur
S Shaman Rd
E Breesway Dr
Caswell Creek
E Record Ave
E Trolling Ave

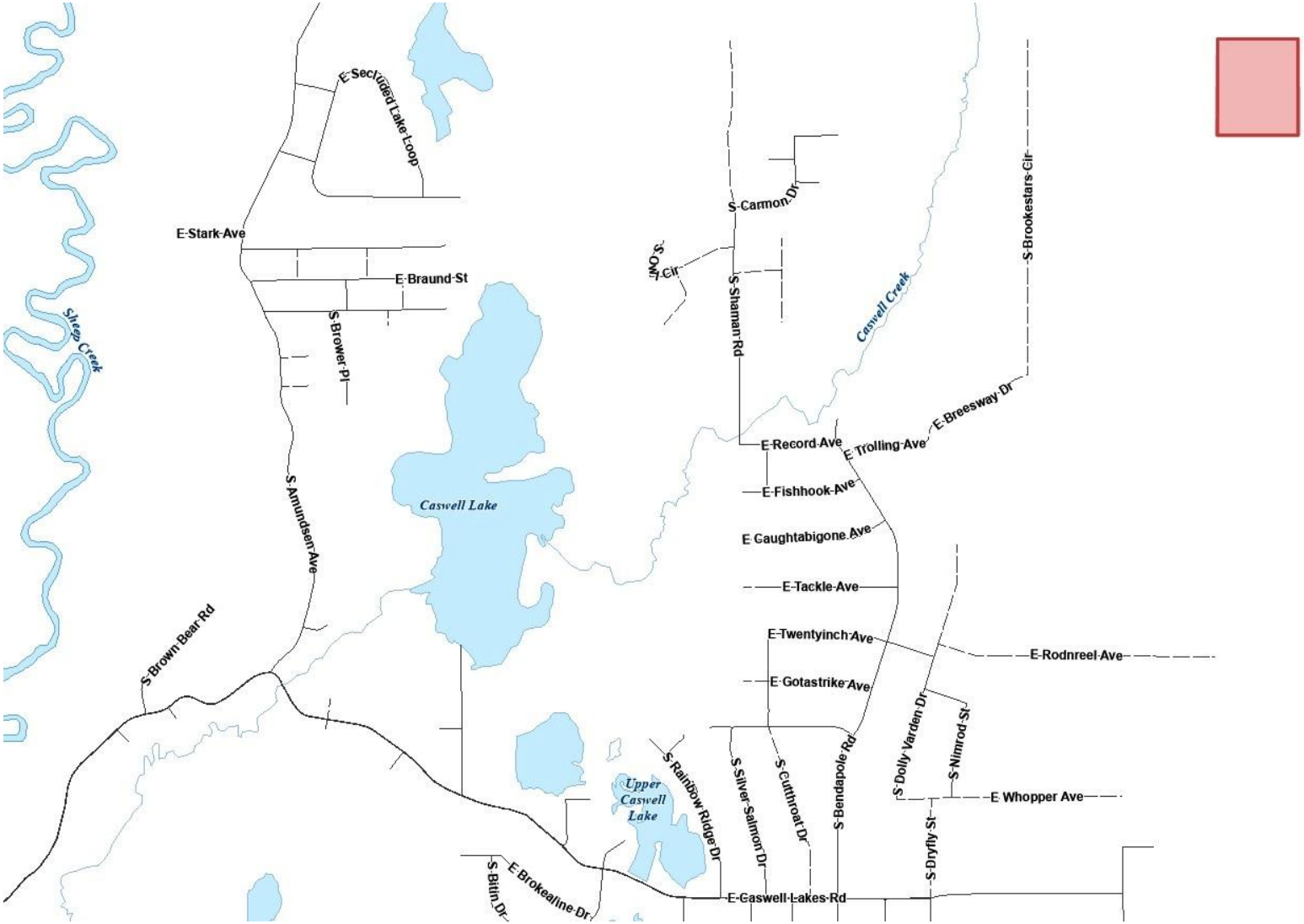
E Secluded Lake Loop
E Stark Ave
E Braund St
S Brower Pl
S Amundsen Ave
S Brown Bear Rd
Sheep Creek
Caswell Lake
Upper Caswell Lake
S Carmon Dr
S Shaman Rd
Caswell Creek
S Brookestars Cir
E Breesway Dr
E Trolling Ave
E Record Ave
E Fishhook Ave
E Caughtabigone Ave
E Tackle Ave
E Twentyinch Ave
E Gotastrike Ave
E Rodnreel Ave
S Rainbow Ridge Dr
S Silver Salmon Dr
S Cutthroat Dr
S Bendapole Rd
S Dolly Varden Dr
S Nimrod St
E Whopper Ave
S Dryfly St
E Caswell Lakes Rd
E Brokealine Dr
S Bitin Dr

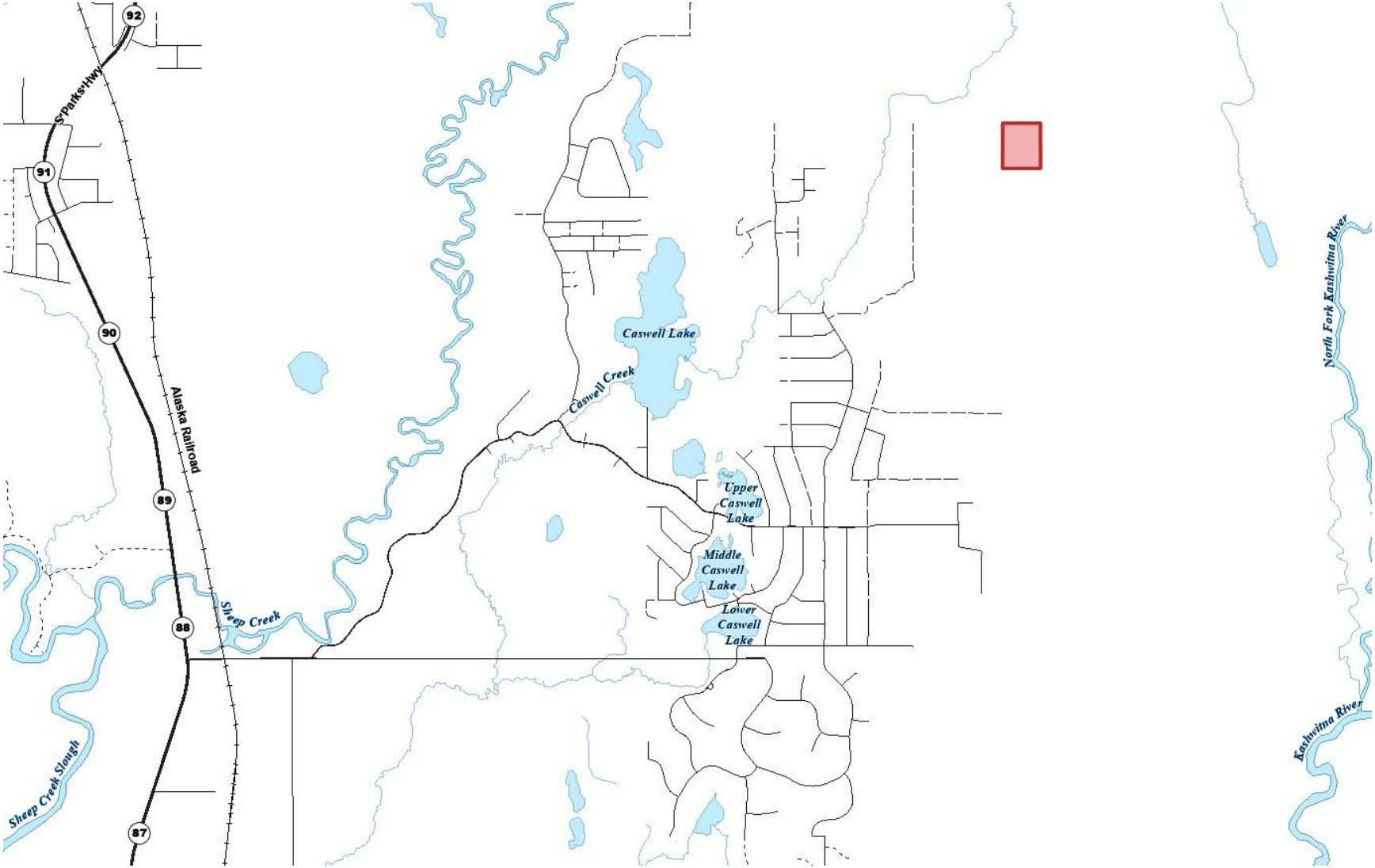
92
91
90
89
88
87
S'paitsi'twy
Alaska Railroad
Sheep Creek
Sheep Creek Slough
Caswell Creek
Caswell Lake
Upper Caswell Lake
Middle Caswell Lake
Lower Caswell Lake
North Fork Kashwitna River
Kashwitna River