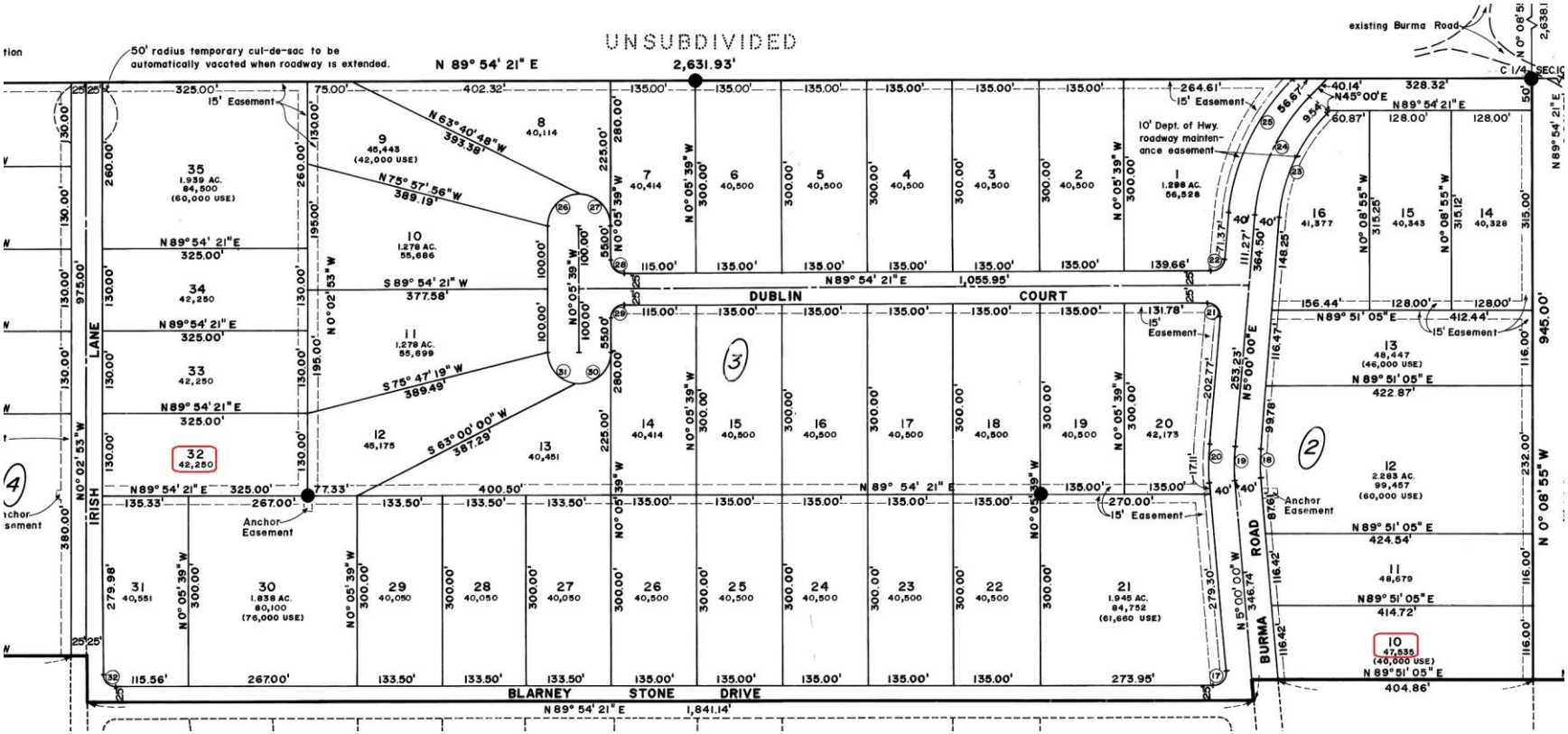
UNSUBDIVIDED
50' radius temporary cul-de-sac to be automatically vacated when roadway is extended.
N 89° 54' 21" E
2,631.93'
existing Burma Road
IRISH LANE
DUBLIN COURT
BLARNEY STONE DRIVE
BURMA ROAD
N 89° 54' 21" E 1,841.14'
N 89° 54' 21" E 1,055.95'
N 0° 08' 55" W
945.00'
Anchor Easement
15' Easement
10' Dept. of Hwy. roadway maintenance easement
35 1.939 AC. 84,500 (60,000 USE)
34 42,250
33 42,250
32 42,250
31 40,551
30 1.838 AC. 80,100 (76,000 USE)
29 40,050
28 40,050
27 40,050
26 40,500
25 40,500
24 40,500
23 40,500
22 40,500
21 1.945 AC. 84,752 (61,660 USE)
20 42,173
19 40,500
18 40,500
17 40,500
16 40,500
15 40,500
14 40,414
13 40,451
12 45,175
11 1.278 AC. 55,699
10 1.278 AC. 55,686
9 45,443 (42,000 USE)
8 40,114
7 40,414
6 40,500
5 40,500
4 40,500
3 40,500
2 40,500
1 1.298 AC. 56,528
16 41,377
15 40,343
14 40,328
13 48,447 (46,000 USE)
12 2.283 AC. 99,457 (60,000 USE)
11 48,679
10 47,535 (40,000 USE)

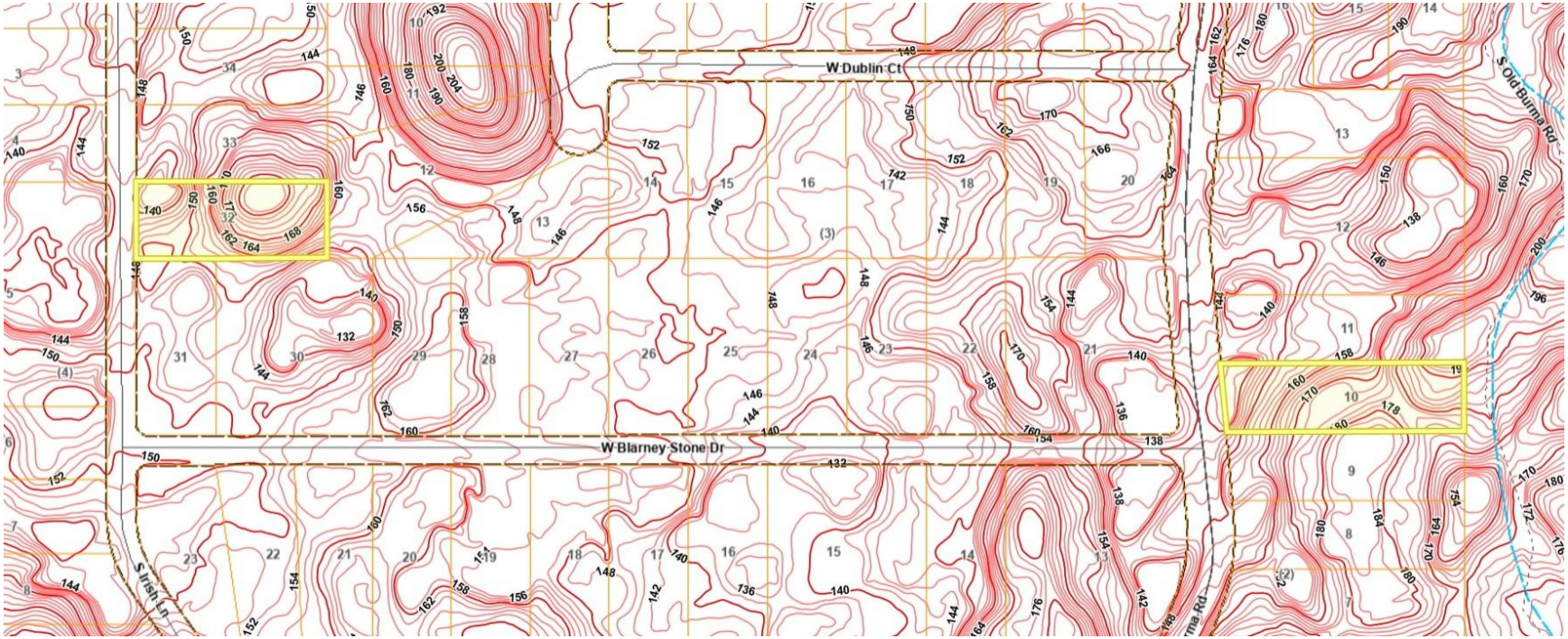
W Dublin Ct
W Blarney Stone Dr
S Old Burma Rd
S Irish Ln

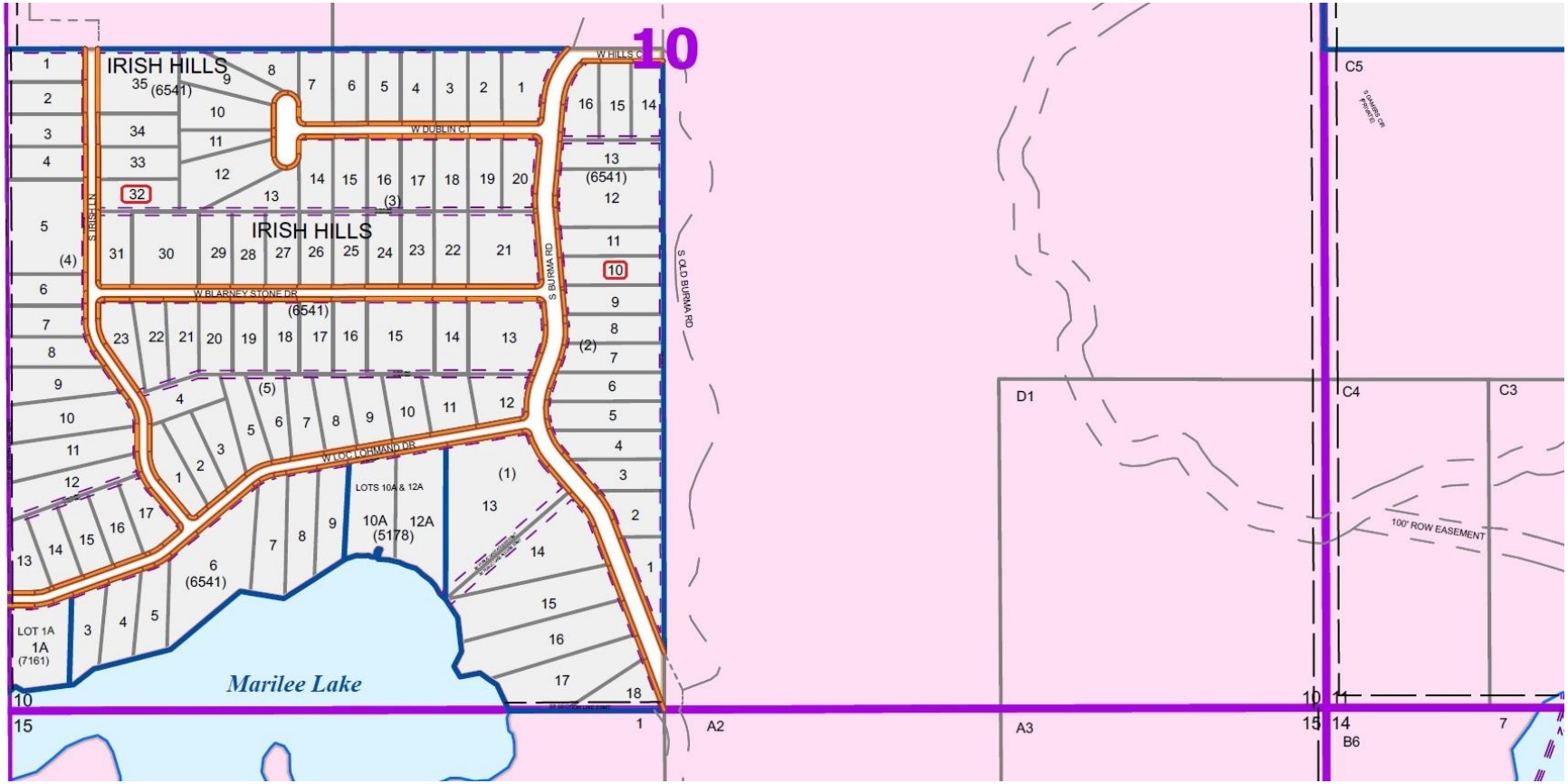
10
IRISH HILLS
IRISH HILLS
W HILLS CT
W DUBLIN CT
S IRISH LN
S BURMA RD
S OLD BURMA RD
W BLARNEY STONE DR
W LOCHEMAND DR
LOTS 10A & 12A
10A
(5178)
12A
LOT 1A
1A
(7161)
Marilee Lake
C5
D1
C4
C3
100' ROW EASEMENT
A2
A3
B6

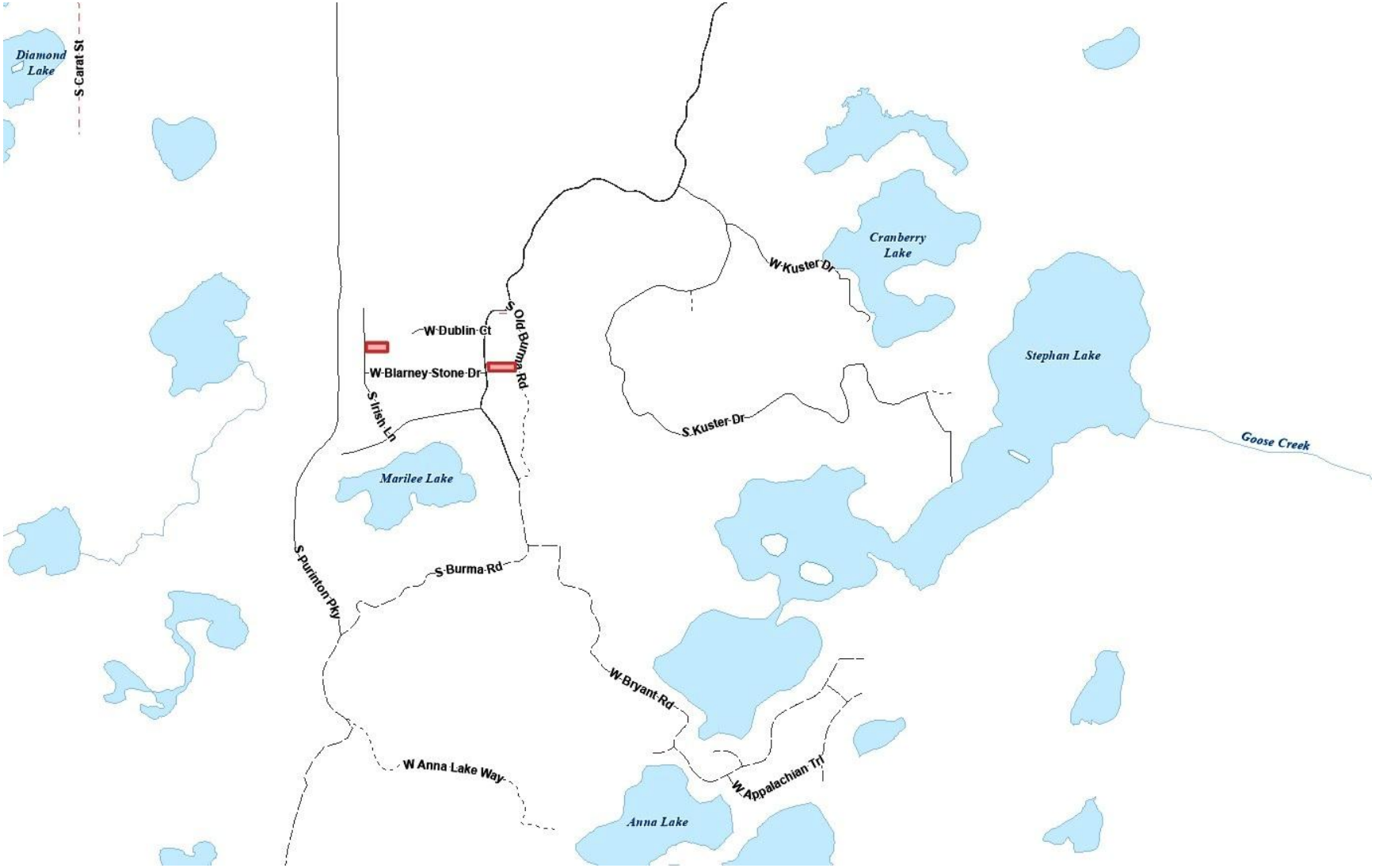
Diamond Lake
S Carat St
W Dublin Ct
W Blarney Stone Dr
S Irish Ln
S Old Burma Rd
Marilee Lake
S Burma Rd
S Purinton Pky
W Anna Lake Way
Anna Lake
W Bryant Rd
W Appalachian Trl
S Kuster Dr
W Kuster Dr
Cranberry Lake
Stephan Lake
Goose Creek

Sara Lake
Never-Never Lake
S Jay Seador St
Big Lake Boat Launch Area
W Susitna Pkwy
Jade Lake
S Emerald Way
Echo Lake
Susitna Parkway (Robertson Subd)
BIG LAKE
W Marion Dr
S Gonder Rd
Lake Marion
S Burma Rd
S Carat St
S Purinton Pkwy
S Babcock Blvd
S Larrys Ln
W Shady Ln
W Henderson Rd
Liten Lake
S Burma Rd
Cranberry Lake
Stephan Lake
S Irish Ln