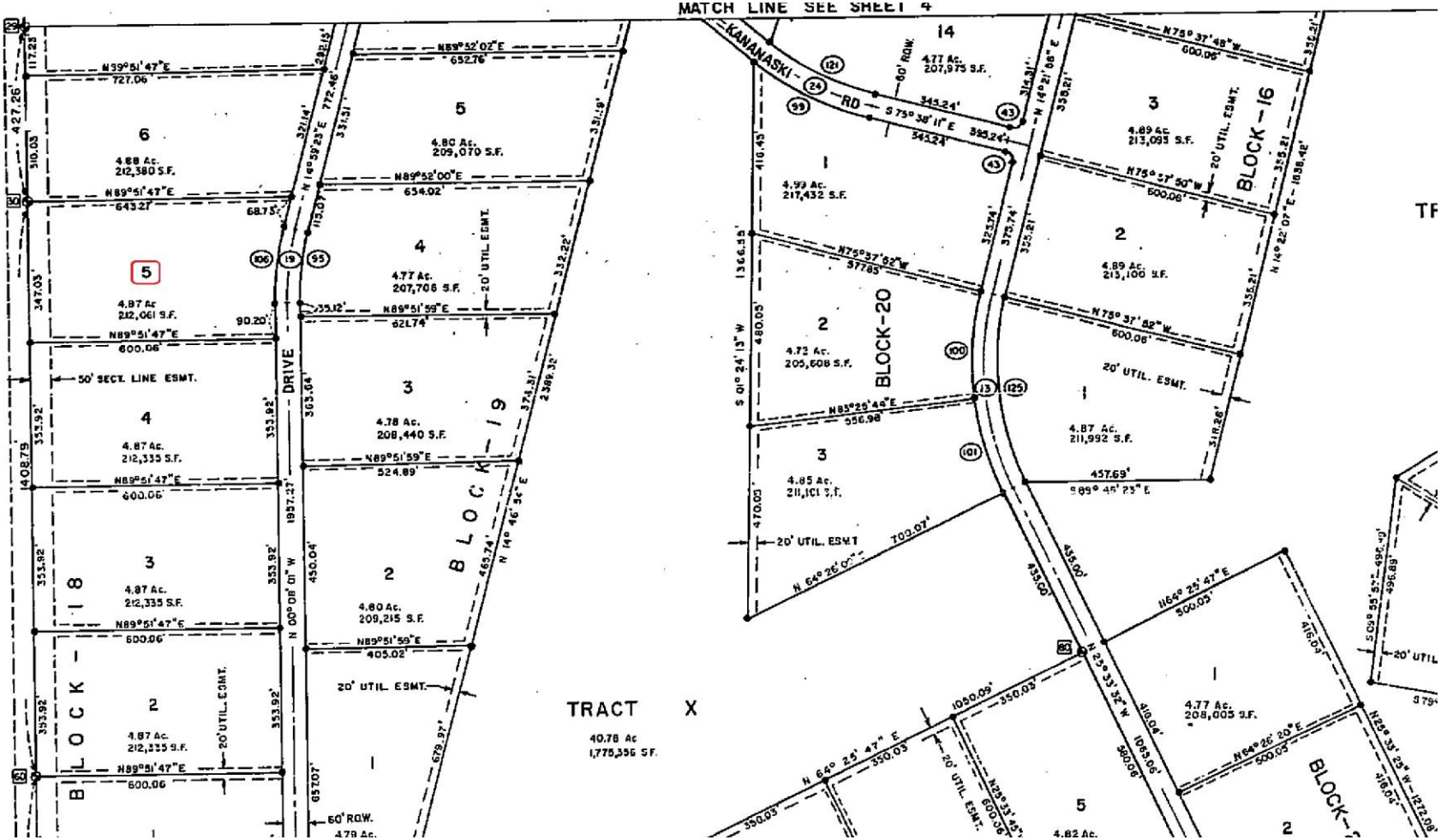
MATCH LINE SEE SHEET 4
KANAMASKI RD
BLOCK-18
BLOCK-19
BLOCK-20
BLOCK-16
DRIVE
TRACT X
40.78 Ac
1,775,356 S.F.
20' UTIL. ESMT.
50' SECT. LINE ESMT.
60' R.O.W.

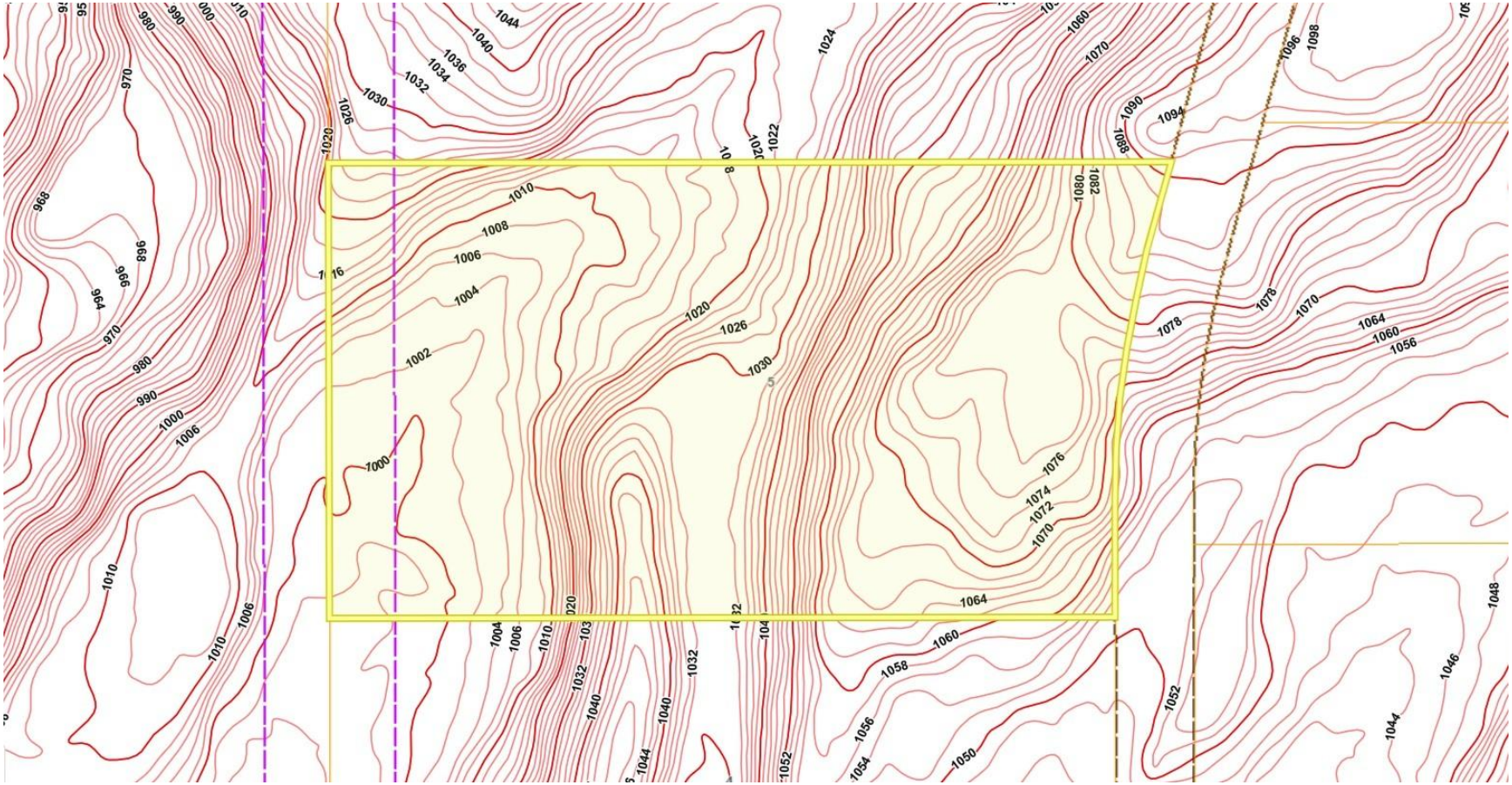
1044
1040
1036
1034
1032
1030
1026
1024
1022
1020
1010
1008
1006
1004
1002
1000
998
996
994
992
990
988
986
984
980
970
1060
1070
1080
1082
1090
1094
1096
1098
1078
1076
1074
1072
1070
1064
1060
1056
1058
1052
1050
1048
1046
1044
1054

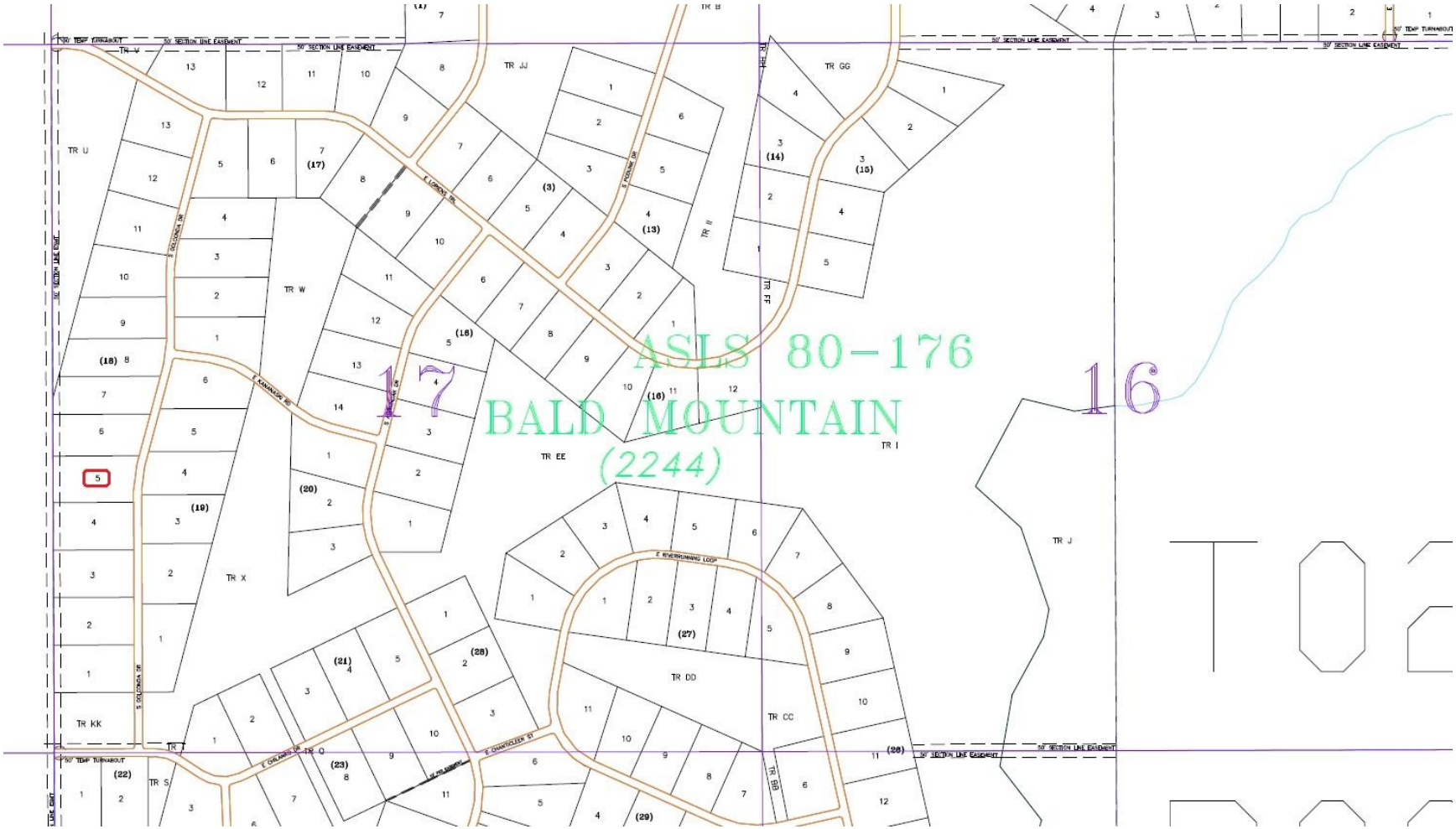
ASLS 80-176
BALD MOUNTAIN
(2244)
17
16
TR U
TR V
TR W
TR X
TR JJ
TR GG
TR II
TR FF
TR EE
TR I
TR J
TR DD
TR CC
TR KK
TR S
TR Q
TR BB
50' SECTION LINE EASEMENT
50' TEMP TURNABOUT
E RIVERRUNNING LOOP
E CHANTICLEER ST
E CHILANKO DR
S COLCONDA DR
E KANANASKIS RD
E LORENS TR
S PICKLINE DR

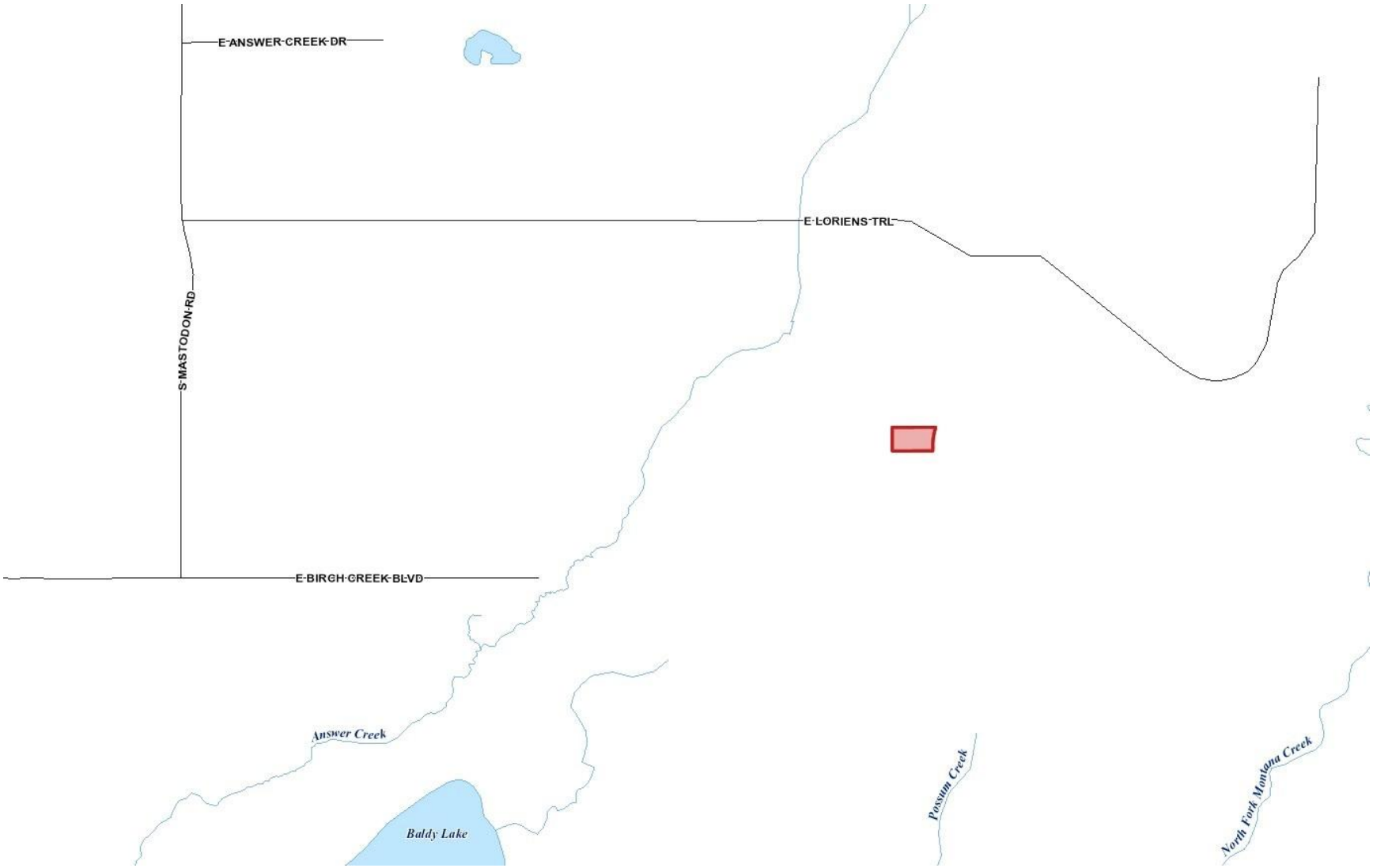
E ANSWER CREEK DR
E LORIENS TRL
S MASTODON RD
E BIRCH CREEK BLVD
Answer Creek
Baldy Lake
Possum Creek
North Fork Montana Creek

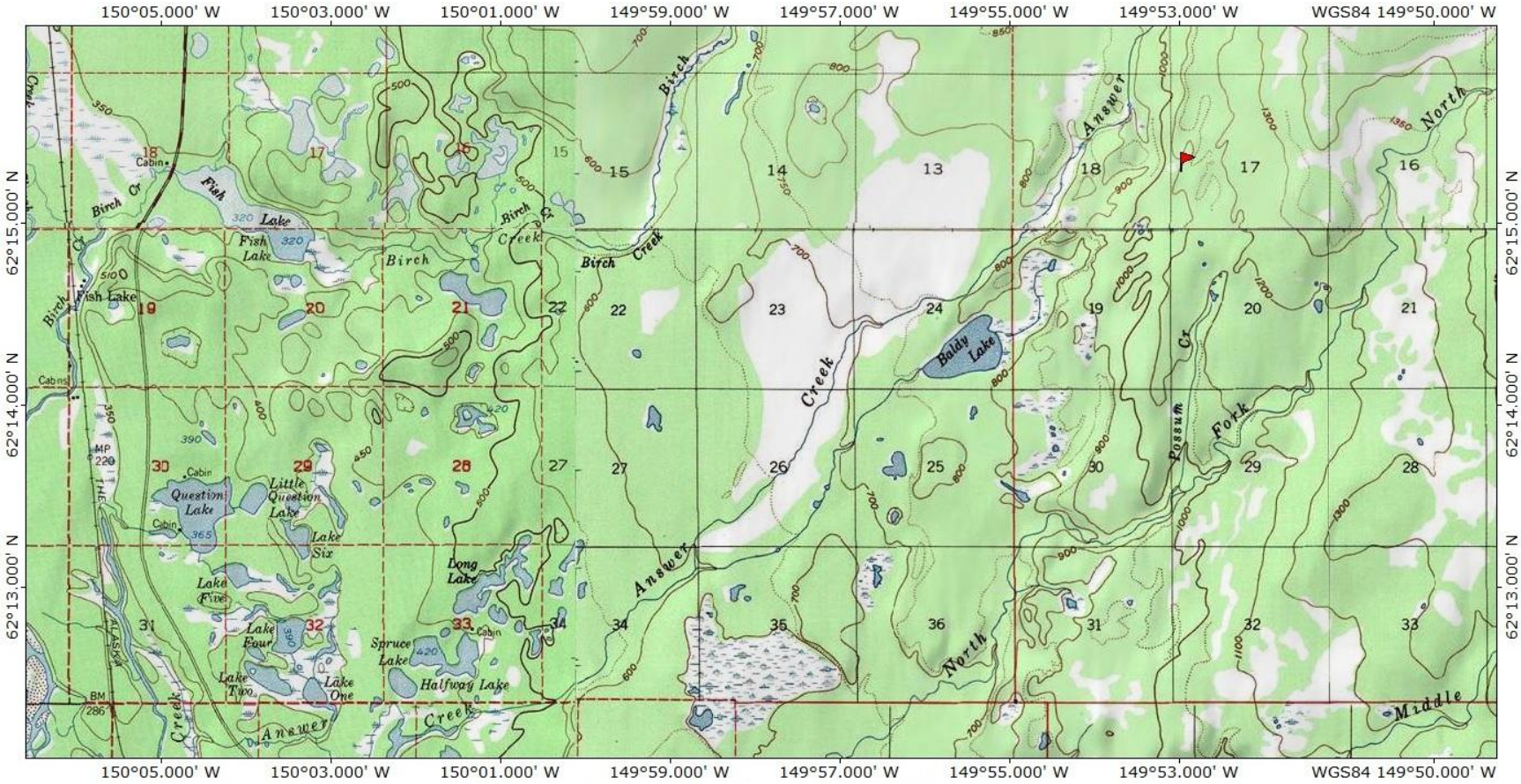
150°05.000' W
150°03.000' W
150°01.000' W
149°59.000' W
149°57.000' W
149°55.000' W
149°53.000' W
WGS84 149°50.000' W
62°15.000' N
62°14.000' N
62°13.000' N
Fish Lake
Birch Cr
Birch Creek
Answer Creek
Baldy Lake
Possum Cr
North Fork
Middle
Question Lake
Little Question Lake
Lake Six
Lake Five
Lake Four
Lake Two
Lake One
Spruce Lake
Halfway Lake
Long Lake
Cabin
Cabins
MP 220
BM 286
THE ALASKA

E Loriens Trl
E Loriens Trl
E Ogilvie Rd
S Jarvis Rd
S Zorab Rd
S Talkeetna Spur
Fish Lake
S Mastodon Rd
E Birch Creek Blvd
S Wingtip St
Baldy Lake
E Birch Creek Blvd
E Birch Creek Blvd
S Riven St
S Gries Strasse St
E Barge Dr

Wetlands Viewer
Address, Owner Search, Tax ID
Layer List
Layers
Road Names
Mat-Su Borough Parcels
CookInlet Wetlands
NWI Wetlands
Freshwater Emergent Wetland
Freshwater Forested/Shrub Wetland
Estuarine and Marine Deepwater
Estuarine and Marine Wetland
Freshwater Pond
Lake
LT 5 BLK 18
S Goconda Dr