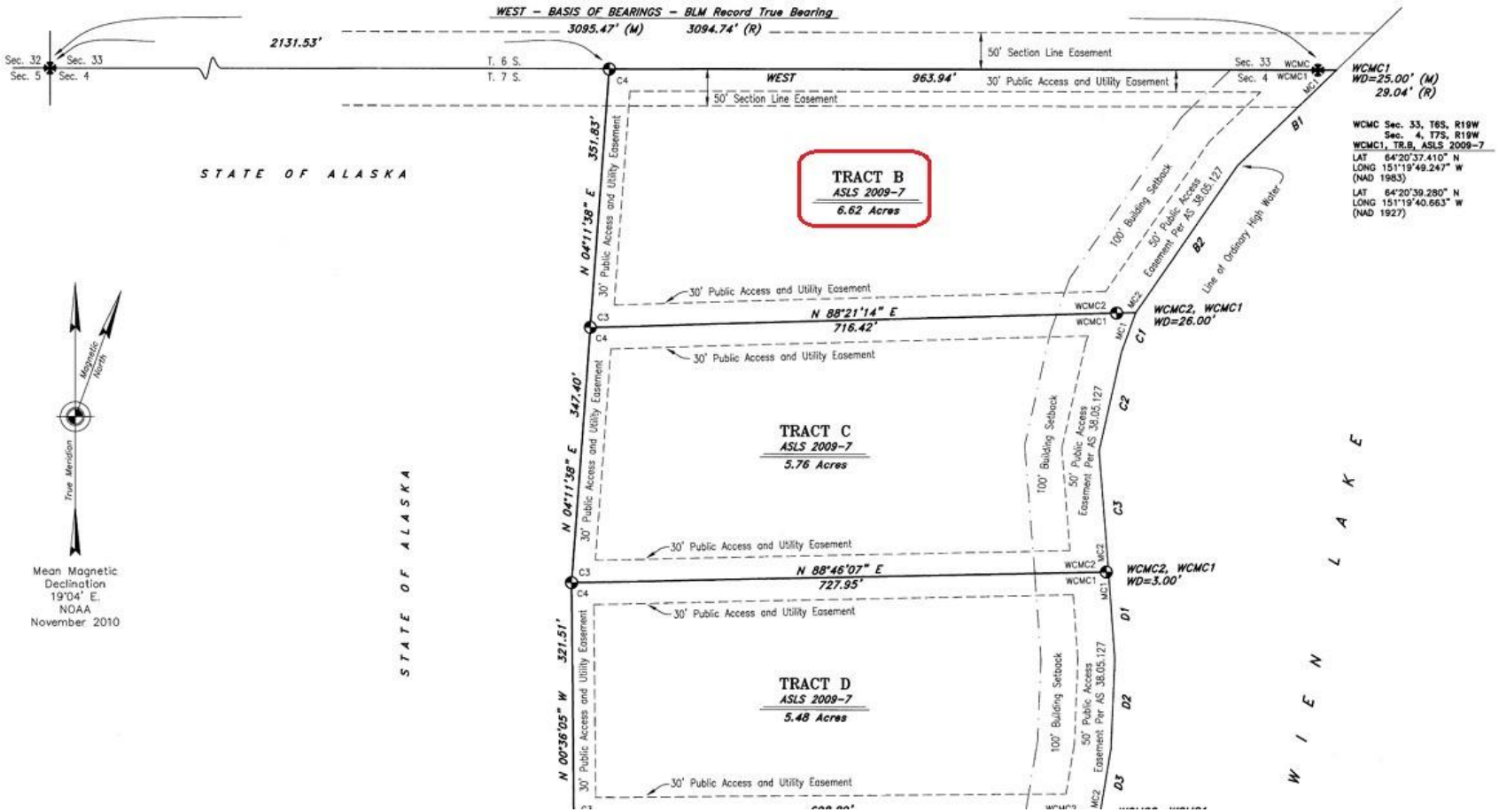
WEST – BASIS OF BEARINGS – BLM Record True Bearing
3095.47' (M)
3094.74' (R)
2131.53'
Sec. 32
Sec. 33
Sec. 5
Sec. 4
T. 6 S.
T. 7 S.
50' Section Line Easement
WEST
963.94'
30' Public Access and Utility Easement
WCMC1
WD=25.00' (M)
29.04' (R)
WCMC Sec. 33, T6S, R19W
Sec. 4, T7S, R19W
WCMC1, TR.B, ASLS 2009-7
LAT 64°20'37.410" N
LONG 151°19'49.247" W
(NAD 1983)
LAT 64°20'39.280" N
LONG 151°19'40.663" W
(NAD 1927)
STATE OF ALASKA
TRACT B
ASLS 2009-7
6.62 Acres
N 04°11'38" E
351.83'
N 88°21'14" E
716.42'
WCMC2, WCMC1
WD=26.00'
TRACT C
ASLS 2009-7
5.76 Acres
347.40'
N 88°46'07" E
727.95'
WCMC2, WCMC1
WD=3.00'
TRACT D
ASLS 2009-7
5.48 Acres
N 00°36'05" W
321.51'
30' Public Access and Utility Easement
100' Building Setback
50' Public Access Easement Per AS 38.05.127
Line of Ordinary High Water
WIEN LAKE
Magnetic North
True Meridian
Mean Magnetic Declination 19°04' E. NOAA November 2010

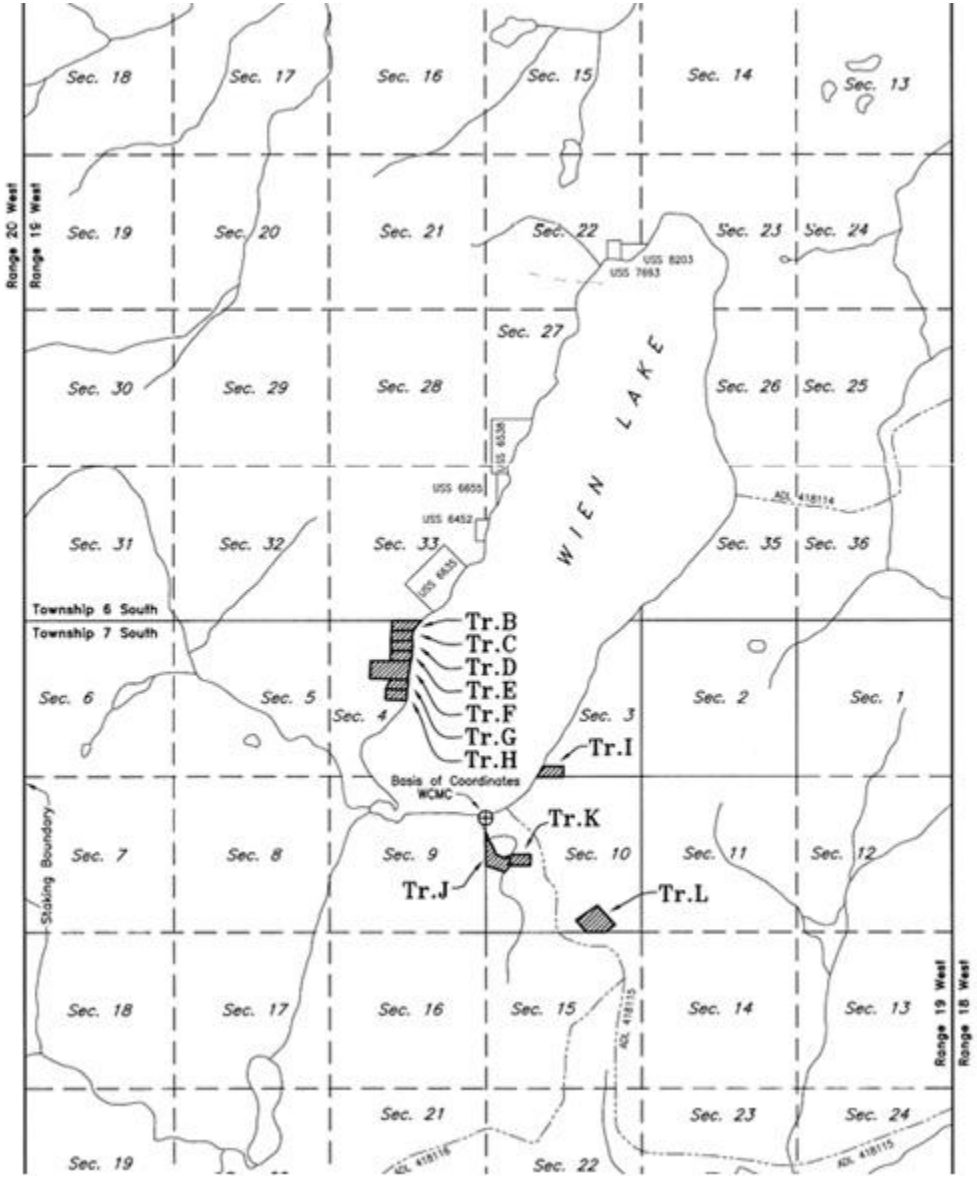
Sec. 18
Sec. 17
Sec. 16
Sec. 15
Sec. 14
Sec. 13
Range 20 West
Range 19 West
Sec. 19
Sec. 20
Sec. 21
Sec. 22
Sec. 23
Sec. 24
USS 8203
USS 7663
Sec. 27
Sec. 30
Sec. 29
Sec. 28
Sec. 26
Sec. 25
WIEN LAKE
USS 6535
USS 6655
USS 6452
ADL 418114
Sec. 31
Sec. 32
Sec. 33
Sec. 35
Sec. 36
USS 6635
Township 6 South
Township 7 South
Tr.B
Tr.C
Tr.D
Tr.E
Tr.F
Tr.G
Tr.H
Tr.I
Sec. 6
Sec. 5
Sec. 4
Sec. 3
Sec. 2
Sec. 1
Basis of Coordinates
WCMC
Tr.K
Staking Boundary
Sec. 7
Sec. 8
Sec. 9
Sec. 10
Sec. 11
Sec. 12
Tr.J
Tr.L
Sec. 18
Sec. 17
Sec. 16
Sec. 15
Sec. 14
Sec. 13
ADL 418115
Range 19 West
Range 18 West
Sec. 21
Sec. 23
Sec. 24
Sec. 19
Sec. 22
ADL 418116
ADL 418115

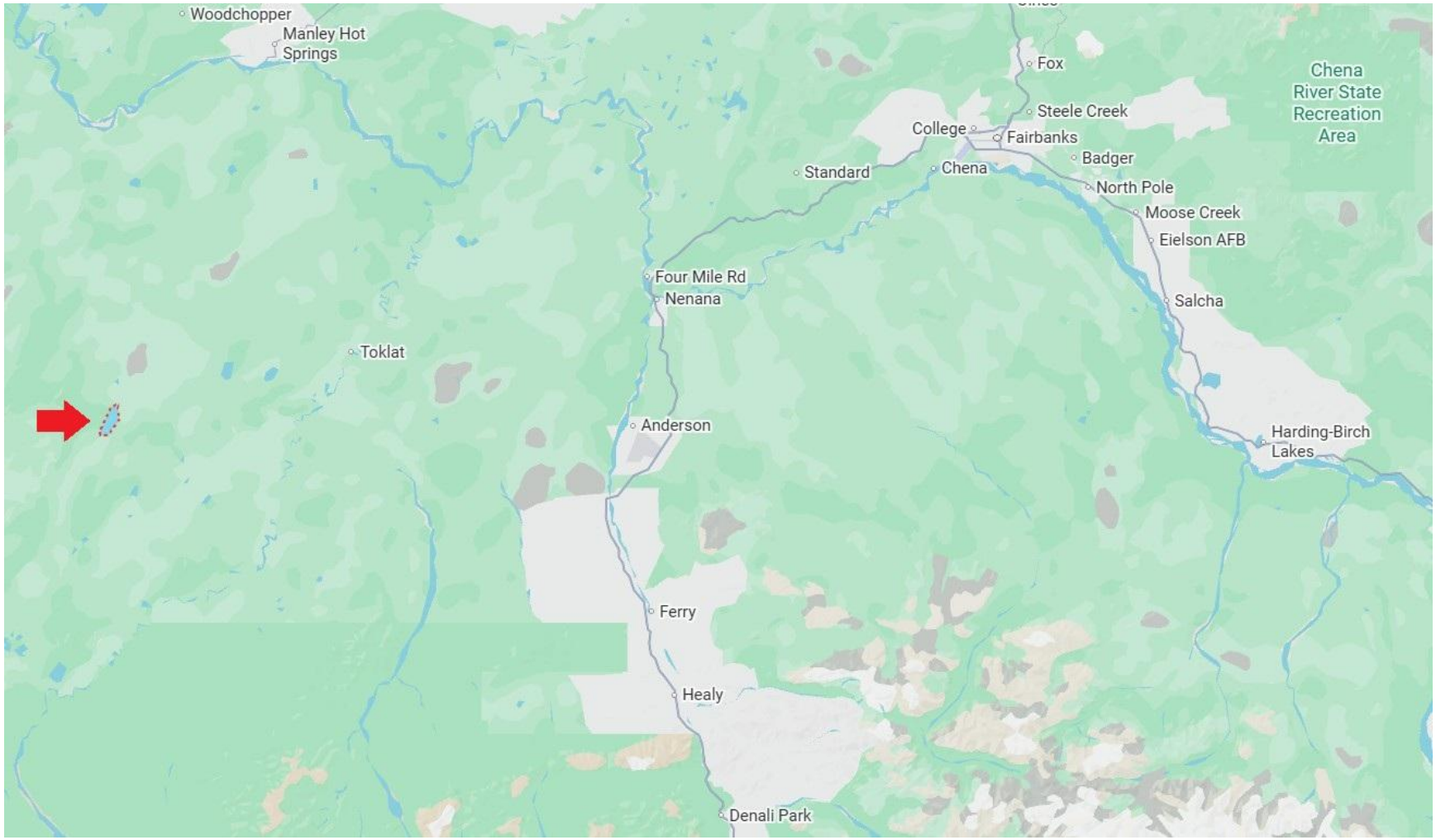
Woodchopper
Manley Hot Springs
Fox
Chena River State Recreation Area
Steele Creek
College
Fairbanks
Badger
Standard
Chena
North Pole
Moose Creek
Eielson AFB
Four Mile Rd
Nenana
Salcha
Toklat
Anderson
Harding-Birch Lakes
Ferry
Healy
Denali Park