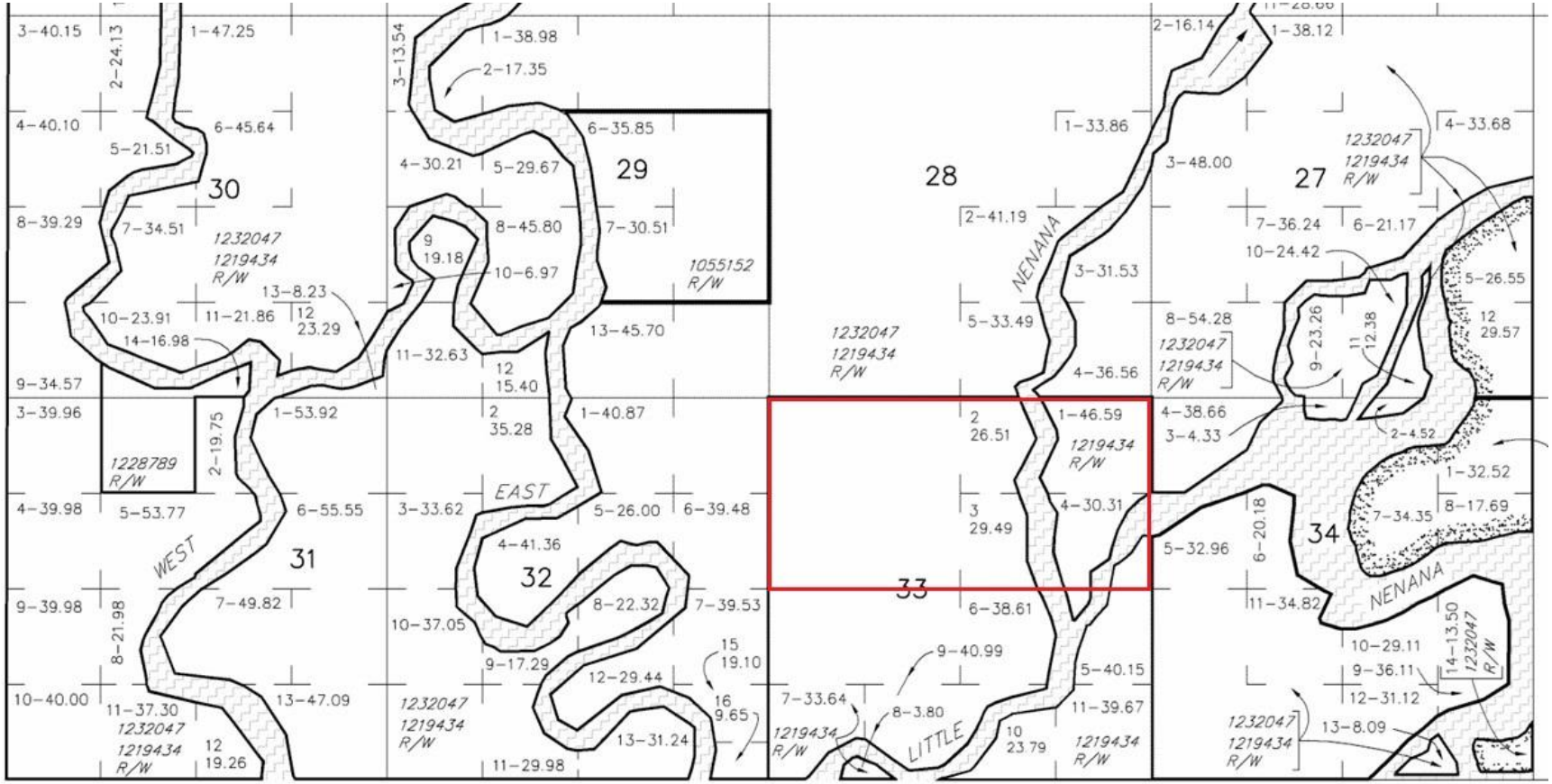
30
29
28
27
31
32
33
34
WEST
EAST
NENANA
LITTLE
NENANA
1232047
1219434
R/W
1055152
R/W
1228789
R/W

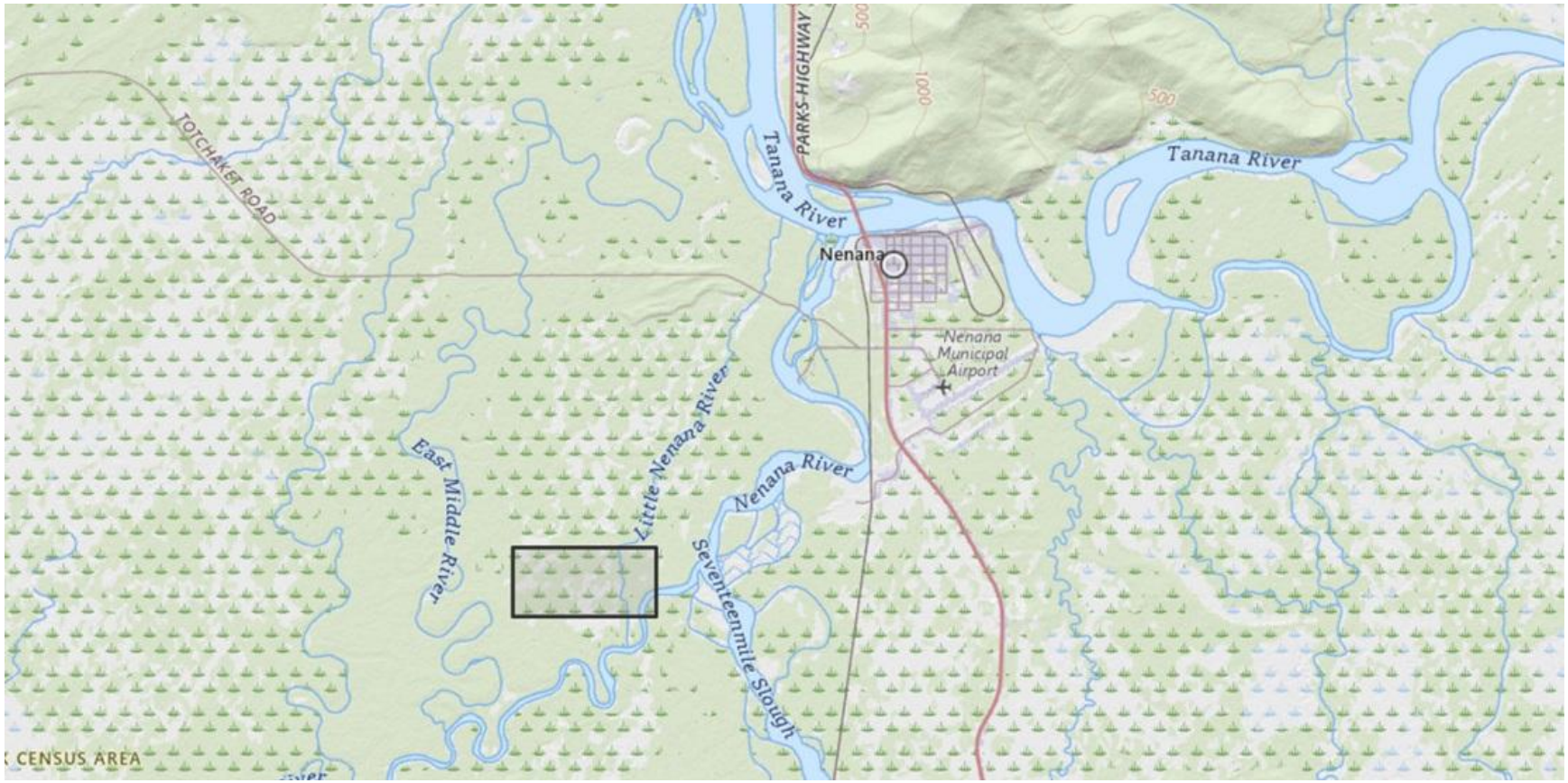
TOTCHAKET ROAD
PARKS HIGHWAY
500
1000
500
Tanana River
Tanana River
Nenana
Nenana
Municipal
Airport
Little Nenana River
Nenana River
East Middle River
Seventeenmile Slough
CENSUS AREA

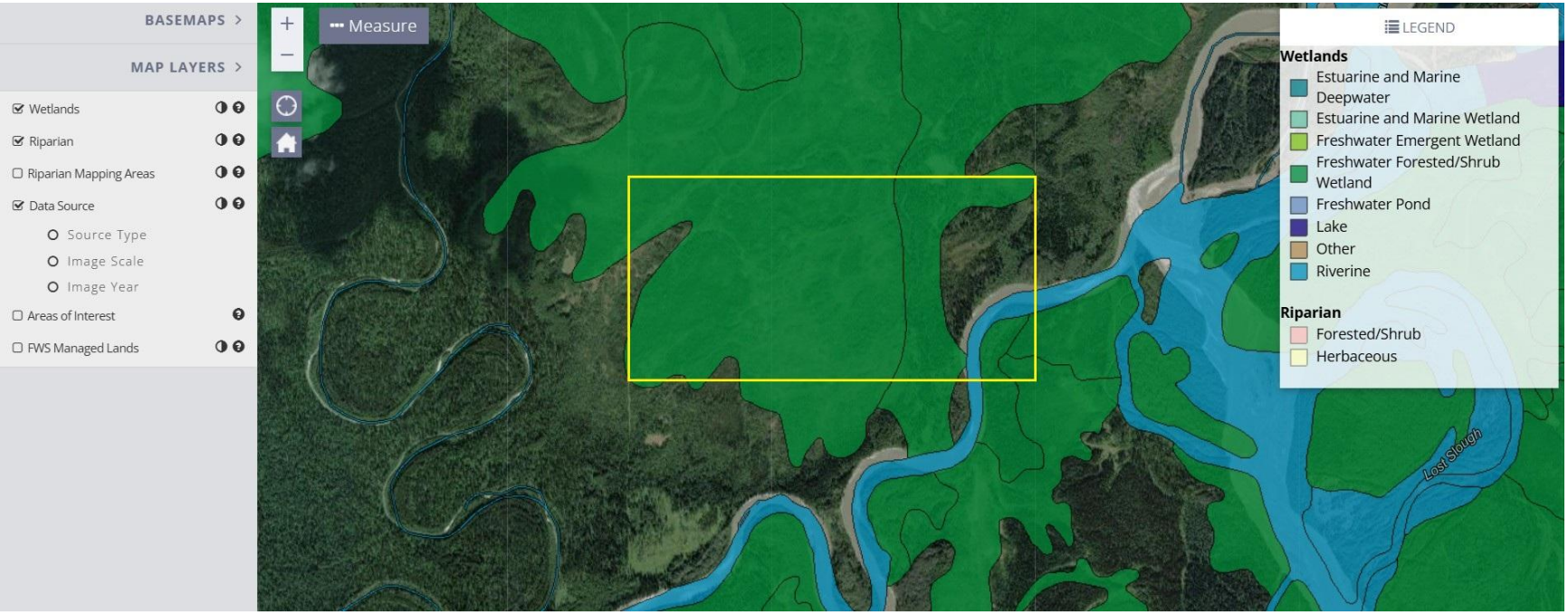
BASEMAPS
MAP LAYERS
Wetlands
Riparian
Riparian Mapping Areas
Data Source
Source Type
Image Scale
Image Year
Areas of Interest
FWS Managed Lands
Measure
LEGEND
Wetlands
Estuarine and Marine Deepwater
Estuarine and Marine Wetland
Freshwater Emergent Wetland
Freshwater Forested/Shrub Wetland
Freshwater Pond
Lake
Other
Riverine
Riparian
Forested/Shrub
Herbaceous
Lost Slough