12.176 Ac.
SMALL "POTHOLE" LAKE - PART OF TRACT A
BLOCK
SUNDBERG DRIVE
N 89°53'00"E 505.49
N 89°53'00"E 457.00
S00°07'00"E
N00°02'53"W 1322.12
1321.45
KATIES SUBD.
PLAT NO. 84-247
TR B
TR A
ECHO LAKE ROAD
WHITE RIVER
Parcel
6 50,640 S.F.
7 45,193 S.F.
8 51,188 S.F.
9 59,639 S.F.
5 79,852 S.F.
4 71,070 S.F.
3 98,681 S.F.
2 57,173 S.F.
1 53,248 S.F.
4 48,235 S.F.
5 45,346 S.F.
6 44,986 S.F.
7 46,700 S.F.
3 51,103 S.F.
2 63,345 S.F.
1 66,818 S.F.
8 95,858 S.F.
15' UTILITY EASEMENT
10'x15' ANCHOR EASEMENT
50' Access Esmt.
33' Section Line Easement
G.L.O. RECORD BASIS OF BEARING
FOUND 5/8" REBAR & COR.

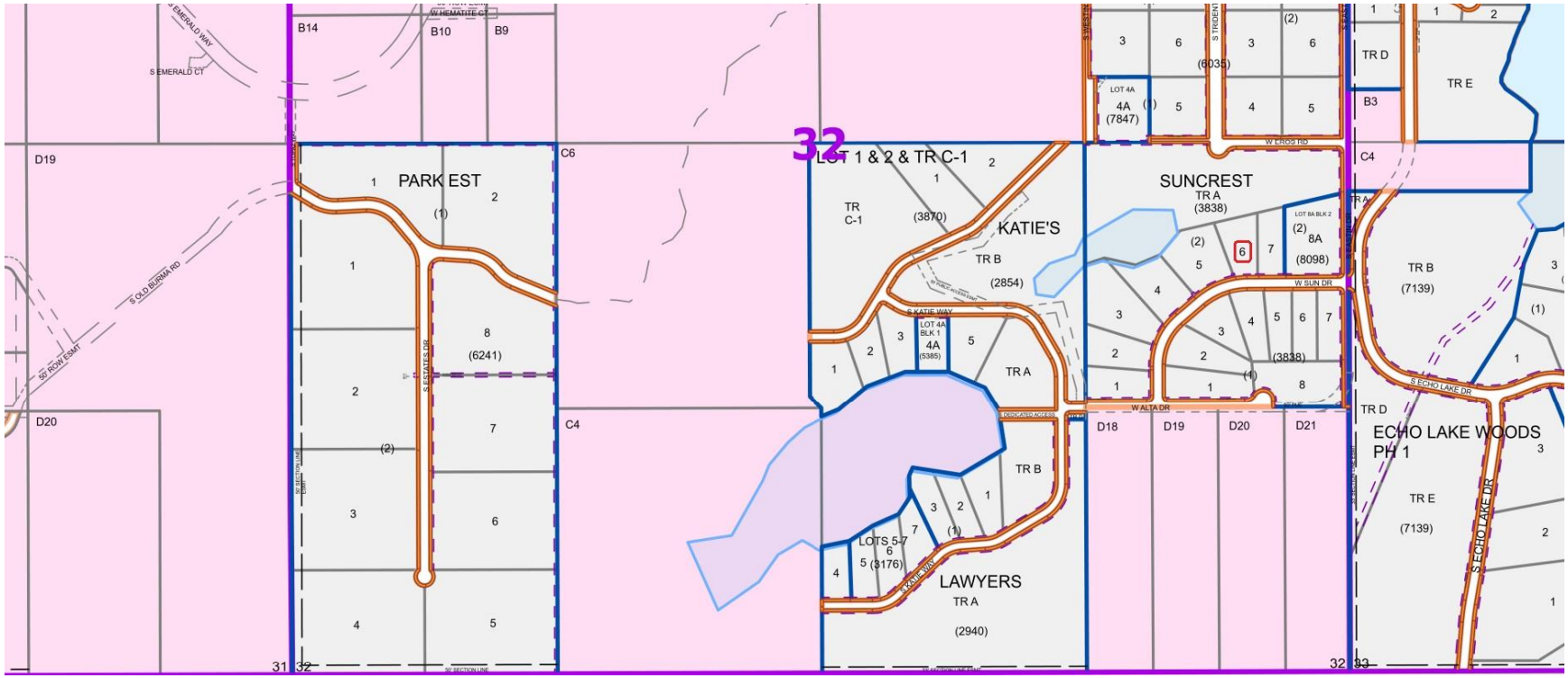
32
PARK EST
LOT 1 & 2 & TR C-1
KATIE'S
SUNCREST
LAWYERS
ECHO LAKE WOODS PH 1
S EMERALD WAY
S EMERALD CT
W HEMATITE CT
S OLD BURMA RD
50' ROW ESMT
S ESTATES DR
S KATIE WAY
W ALTA DR
W SUN DR
S ECHO LAKE DR
S TRIDENT
W EROS RD
30' SECTION LINE
B14
B10
B9
B3
C6
C4
D19
D20
D18
D21
TR C-1
TR B
TR A
TR D
TR E
(3870)
(2854)
(3838)
(8098)
(7139)
(6241)
(3176)
(2940)
(7847)
(6035)
(5385)
LOT 4A
4A
8A
LOTS 5-7
31
32
33

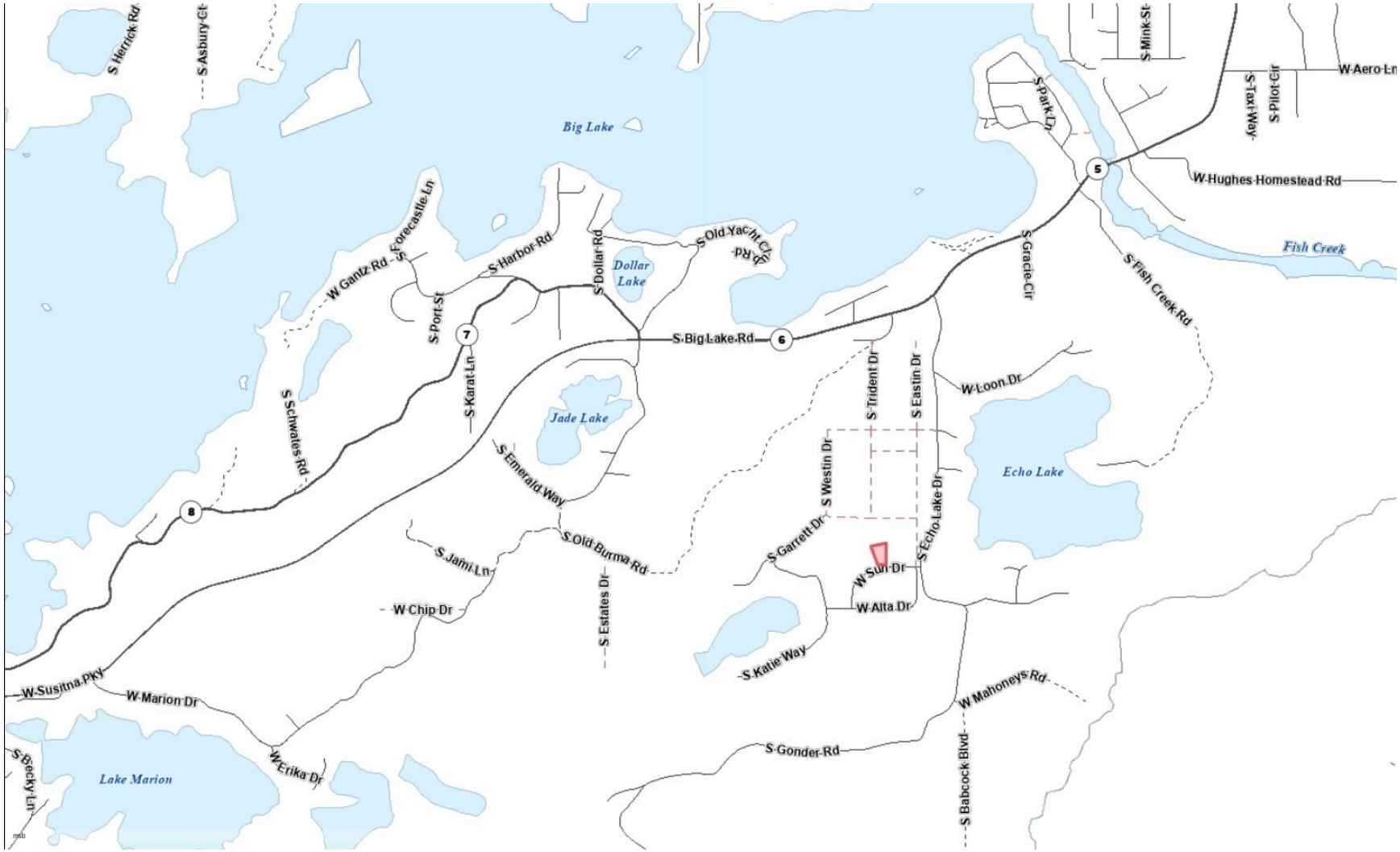
S Herrick Rd
S Asbury Ct
Big Lake
S Mink St
S Pilot Cir
W Aero Ln
S Taxi Way
S Park Ln
5
W Hughes Homestead Rd
Fish Creek
S Fish Creek Rd
S Gracie Cir
S Old Yacht Club Rd
Dollar Lake
S Dollar Rd
S Harbor Rd
W Gantz Rd
S Forecastle Ln
S Port St
7
S Big Lake Rd
6
S Karat Ln
S Schwates Rd
Jade Lake
S Trident Dr
S Eastin Dr
W Loon Dr
Echo Lake
S Westin Dr
S Emerald Way
8
S Garrett Dr
S Echo Lake Dr
S Old Burma Rd
S Jami Ln
W Sun Dr
W Alta Dr
W Chip Dr
S Estates Dr
S Katie Way
W Susitna Pky
W Marion Dr
W Mahoneys Rd
S Gonder Rd
S Babcock Blvd
S Becky Ln
Lake Marion
W Erika Dr

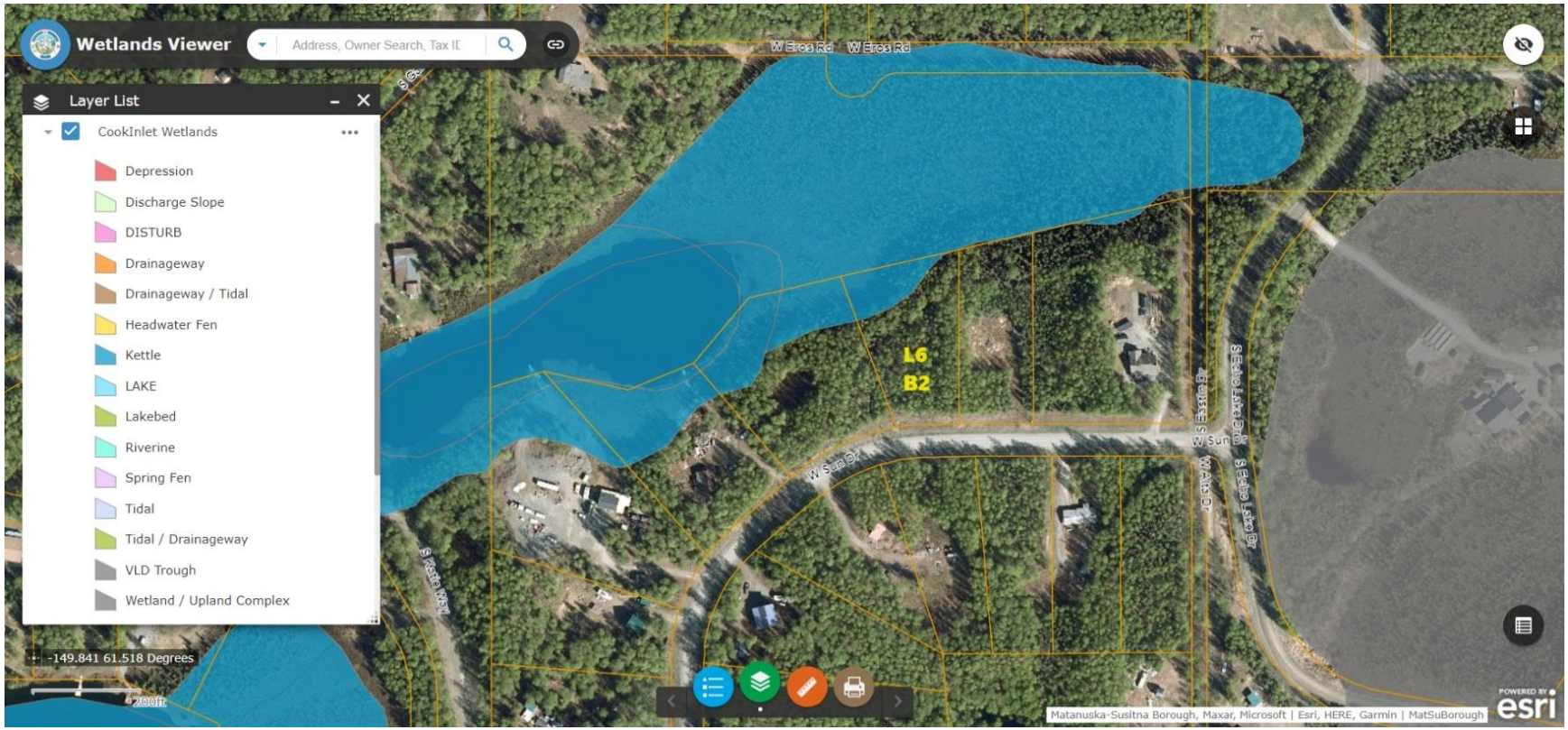
Wetlands Viewer
Address, Owner Search, Tax ID
Layer List
CookInlet Wetlands
Depression
Discharge Slope
DISTURB
Drainageway
Drainageway / Tidal
Headwater Fen
Kettle
LAKE
Lakebed
Riverine
Spring Fen
Tidal
Tidal / Drainageway
VLD Trough
Wetland / Upland Complex
W Eros Rd
W Eros Rd
L6
B2
W Sun Dr
W Sun Dr
S Eagle Lake Dr
S Eagle Lake Dr
-149.841 61.518 Degrees
200 ft
Matanuska-Susitna Borough, Maxar, Microsoft | Esri, HERE, Garmin | MatSuBorough
POWERED BY esri