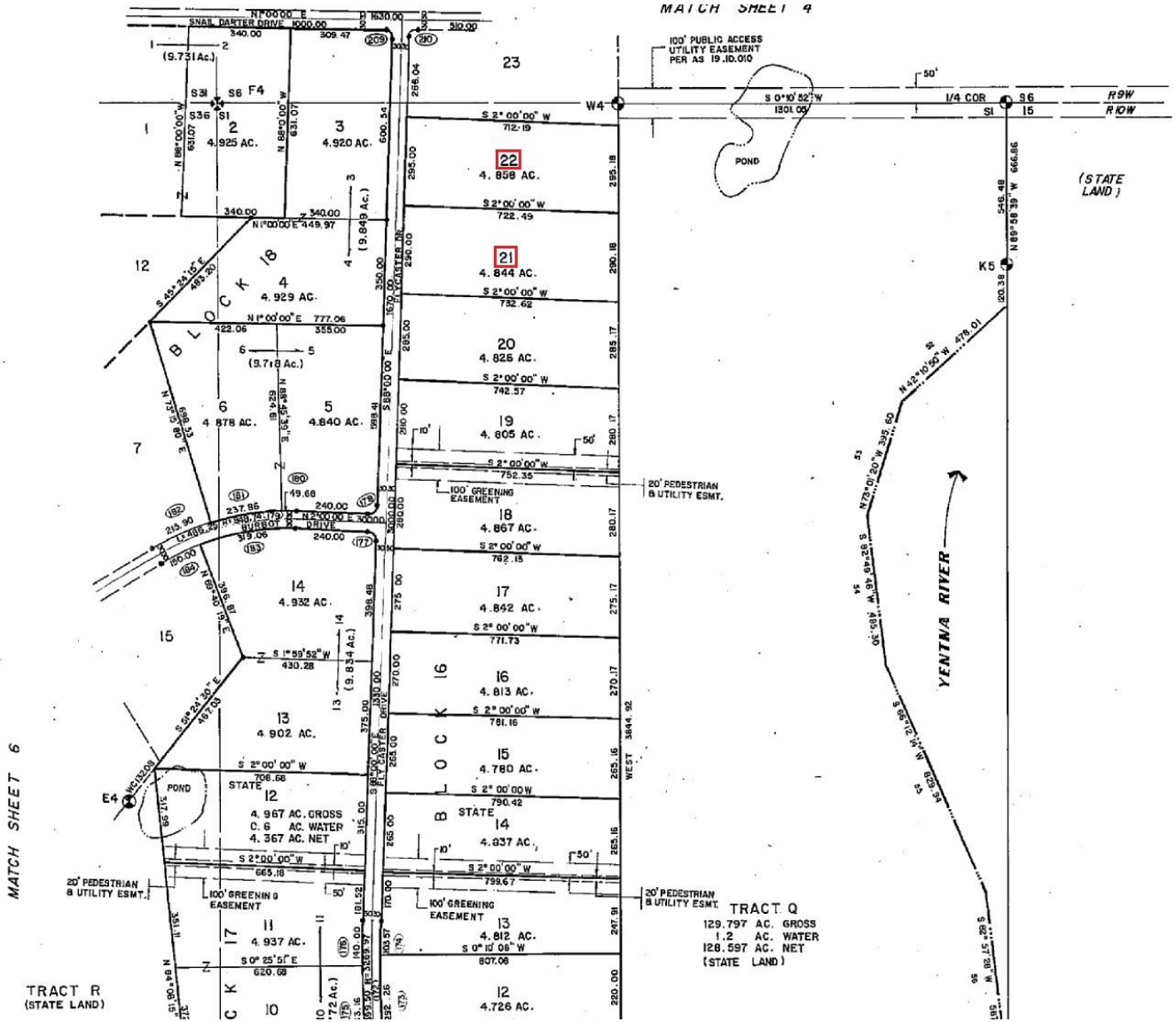
MATCH SHEET 4
MATCH SHEET 6
SNAIL DARTER DRIVE
BURBOT DRIVE
FLY CATCHER DRIVE
100' PUBLIC ACCESS UTILITY EASEMENT PER AS 19.10.010
POND
1/4 COR
R9W
R10W
(STATE LAND)
YENTNA RIVER
BLOCK 18
BLOCK 17
BLOCK 16
4.925 AC.
4.920 AC.
4.929 AC.
4.878 AC.
4.840 AC.
4.932 AC.
4.902 AC.
4.967 AC. GROSS
C.6 AC. WATER
4.367 AC. NET
4.937 AC.
4.858 AC.
4.844 AC.
4.826 AC.
4.805 AC.
4.867 AC.
4.842 AC.
4.813 AC.
4.780 AC.
4.837 AC.
4.812 AC.
4.726 AC.
100' GREENING EASEMENT
20' PEDESTRIAN & UTILITY ESMT.
TRACT R
(STATE LAND)
TRACT Q
129.797 AC. GROSS
1.2 AC. WATER
128.597 AC. NET
(STATE LAND)

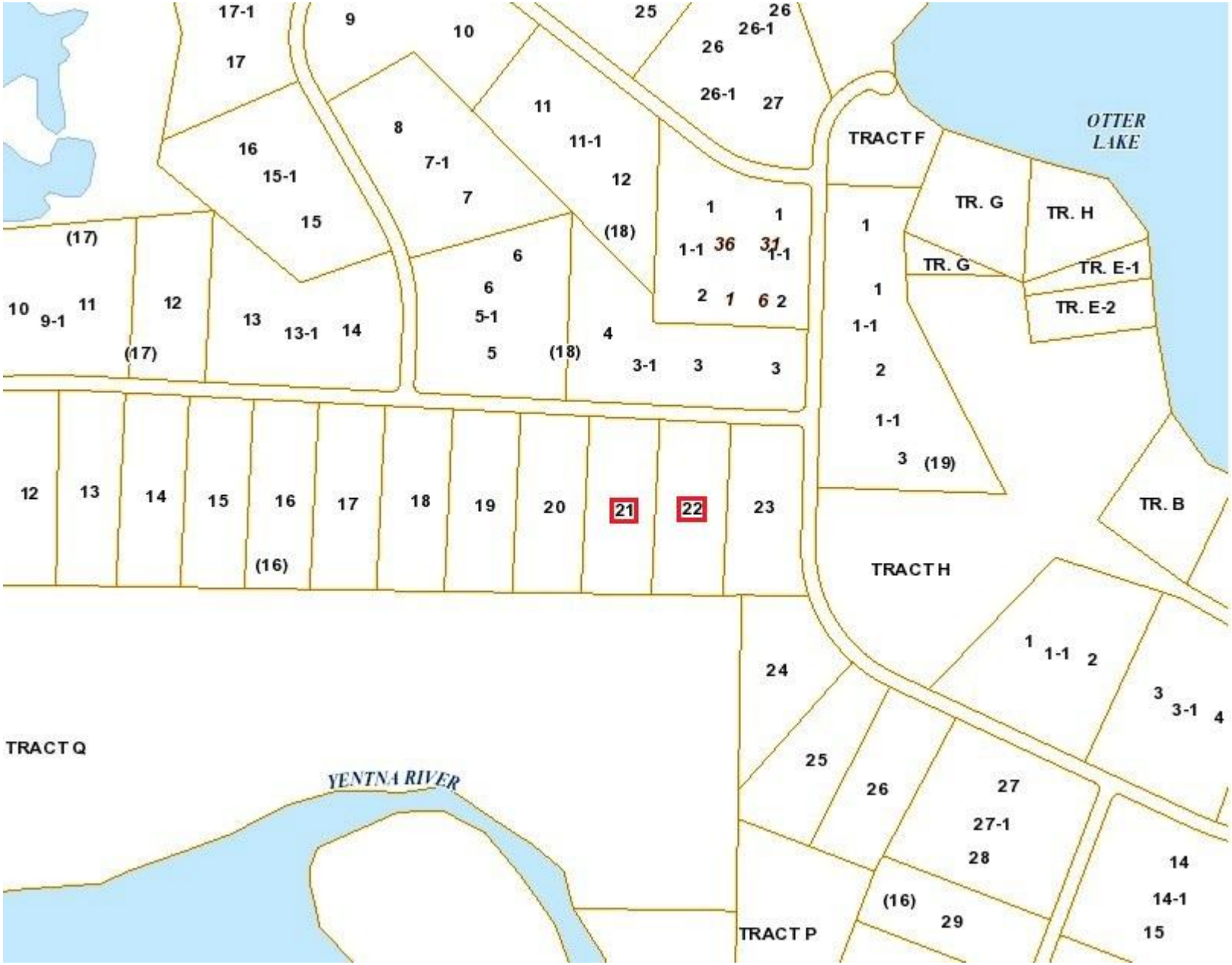
OTTER LAKE
YENTNA RIVER
TRACT F
TRACT H
TRACT P
TRACT Q
TR. G
TR. H
TR. E-1
TR. E-2
TR. B
21
22

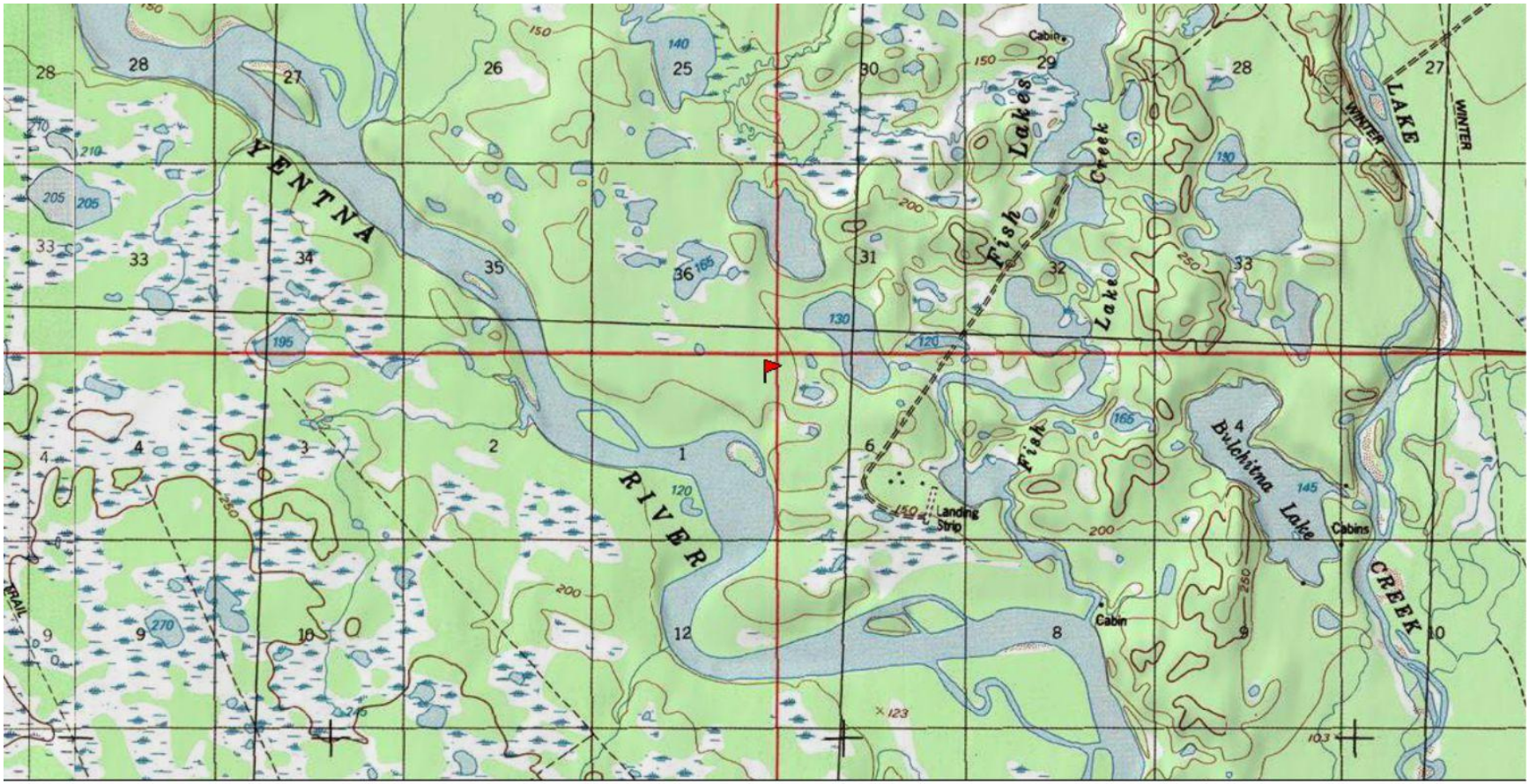

GPS (APPROX) LAT: 61° 56.69’ N LONG: 151° .675’ W

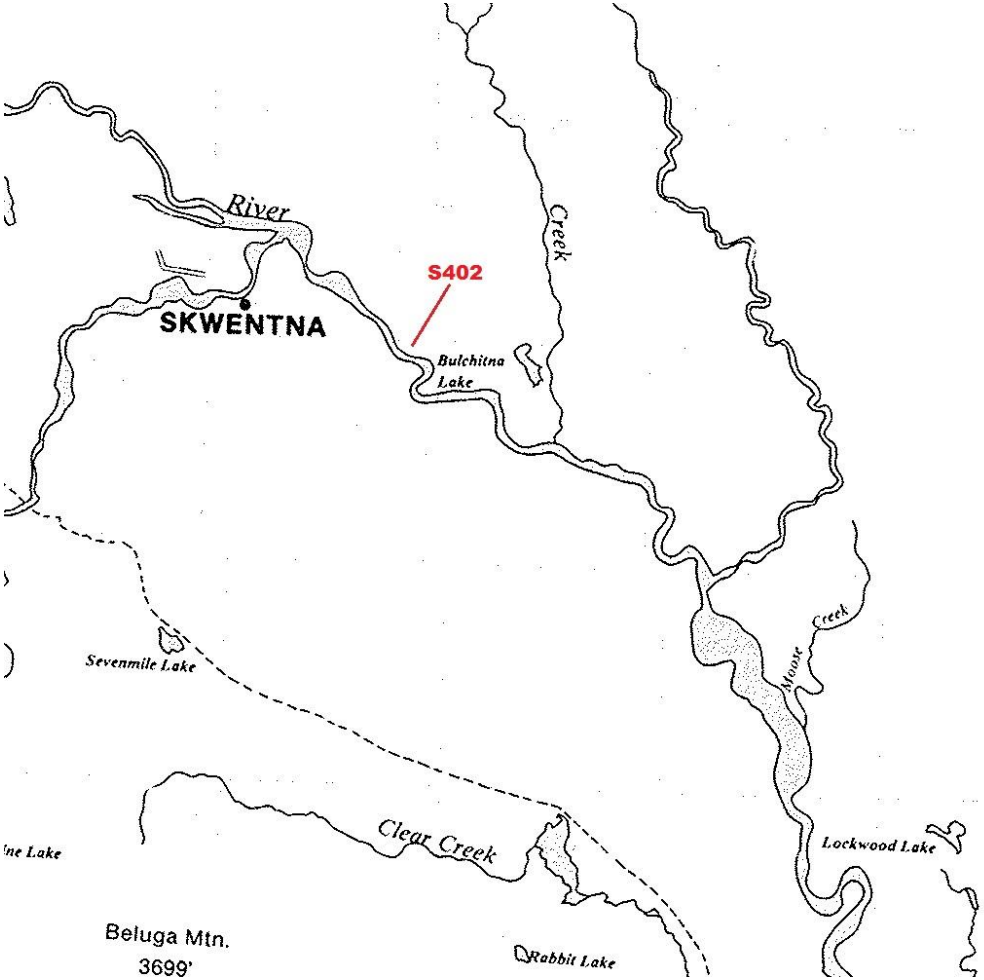
River
S402
SKWENTNA
Bulchitna Lake
Creek
Sevenmile Lake
Moose Creek
Clear Creek
Lockwood Lake
Beluga Mtn.
3699'
Rabbit Lake

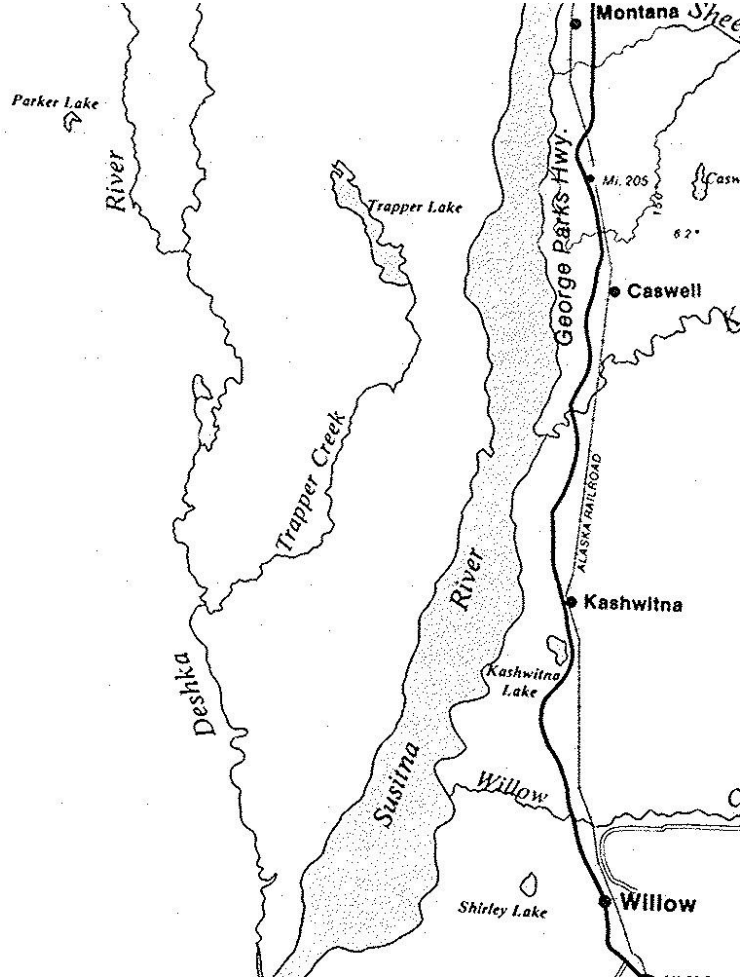
Montana
Parker Lake
River
Trapper Lake
George Parks Hwy.
Mi. 205
Caswell
Trapper Creek
ALASKA RAILROAD
Kashwitna
Deshka
Kashwitna Lake
Susitna
River
Willow
Shirley Lake
Willow