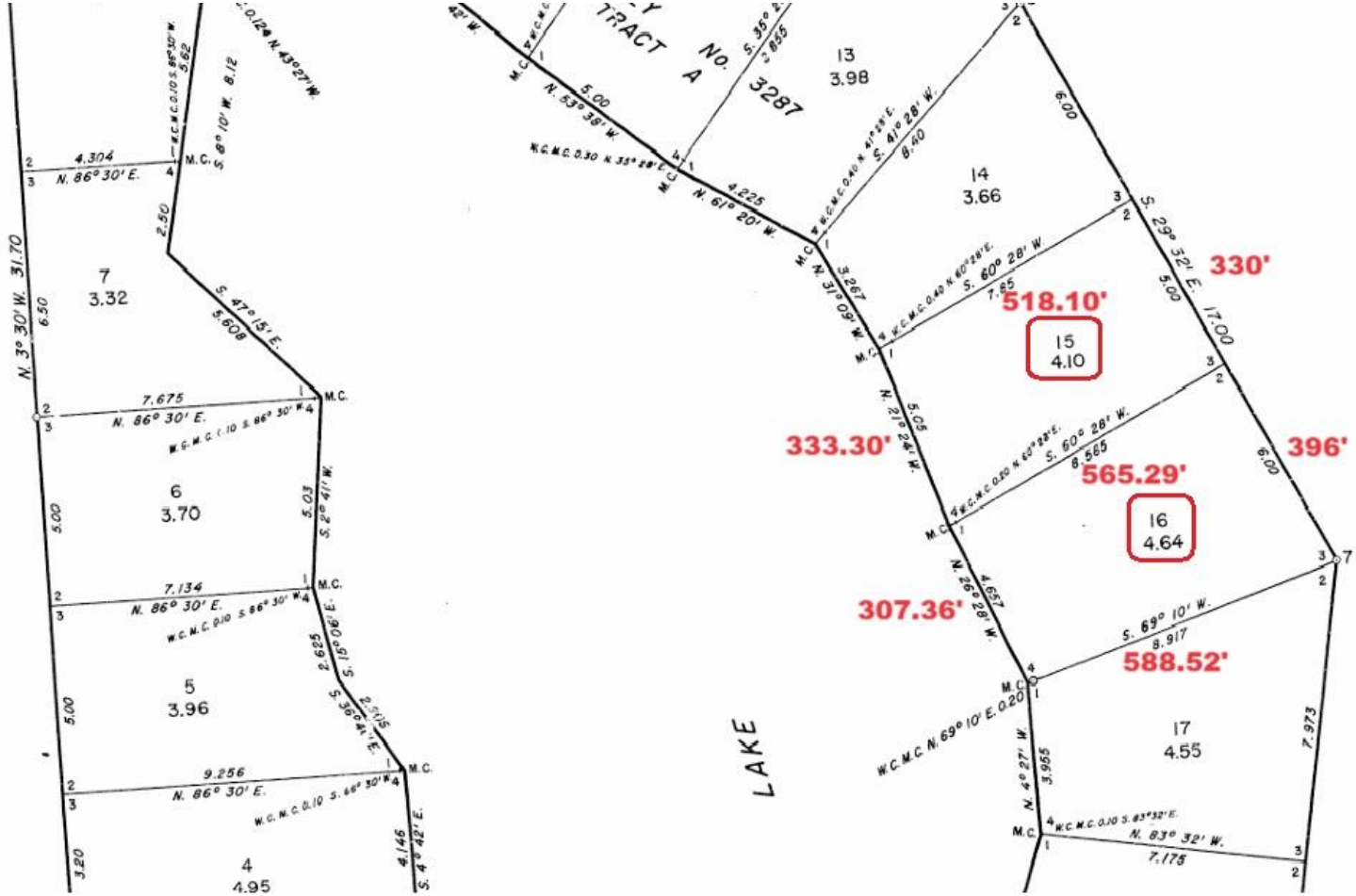
TRACT A
No. 3287
13
3.98
14
3.66
15
4.10
16
4.64
17
4.55
7
3.32
6
3.70
5
3.96
4
4.95
LAKE
330'
518.10'
333.30'
565.29'
396'
307.36'
588.52'
N. 3° 30' W. 31.70
N. 86° 30' E.
S. 47° 15' E.
S. 2° 41' W.
S. 29° 32' E.
S. 60° 28' W.
S. 69° 10' W.
N. 83° 32' W.
N. 4° 27' W.
N. 26° 28' W.
N. 21° 24' W.
N. 31° 09' W.
N. 61° 20' W.
N. 53° 38' W.
M.C.

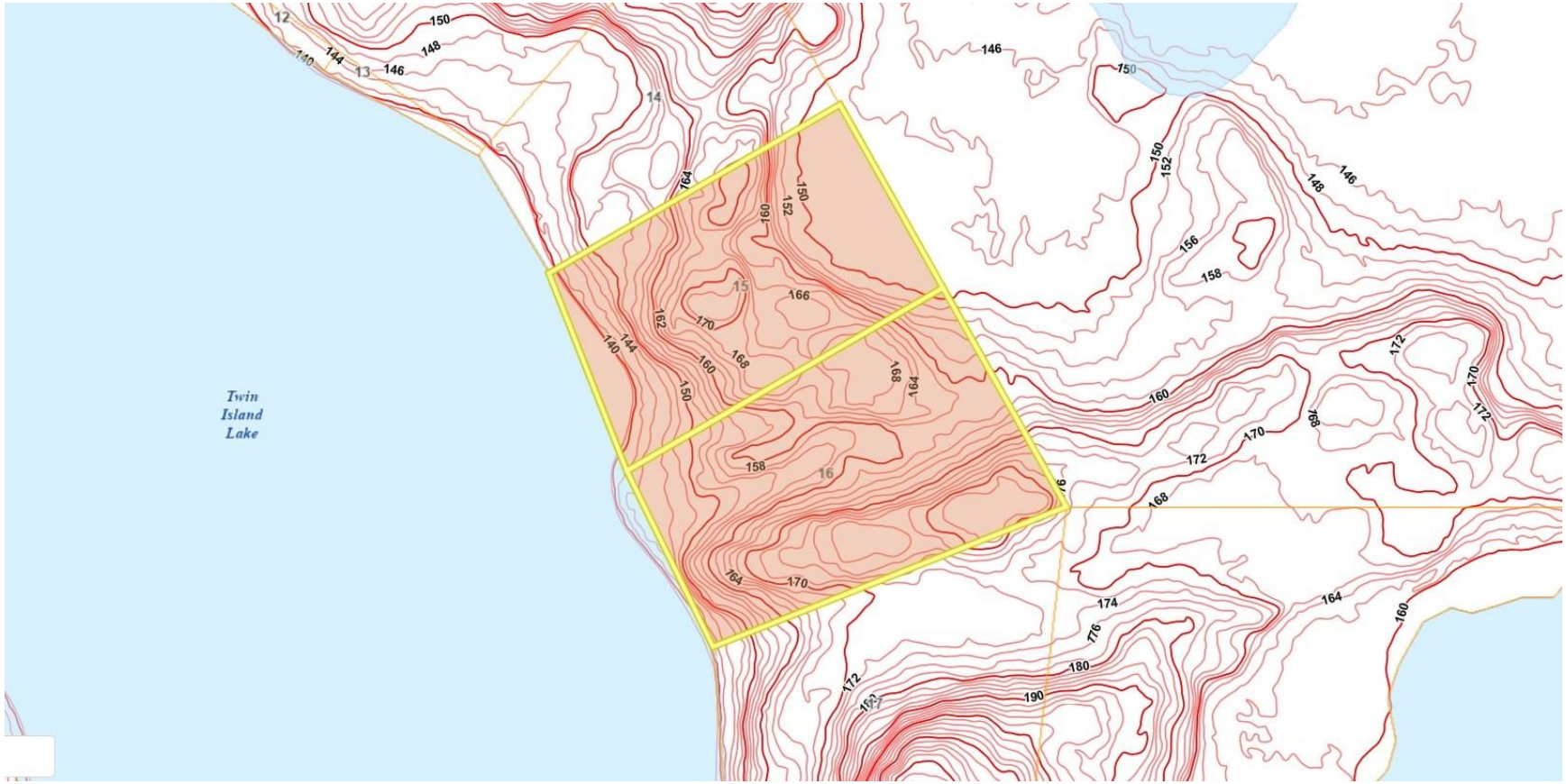
Twin
Island
Lake
12
13
14
15
16

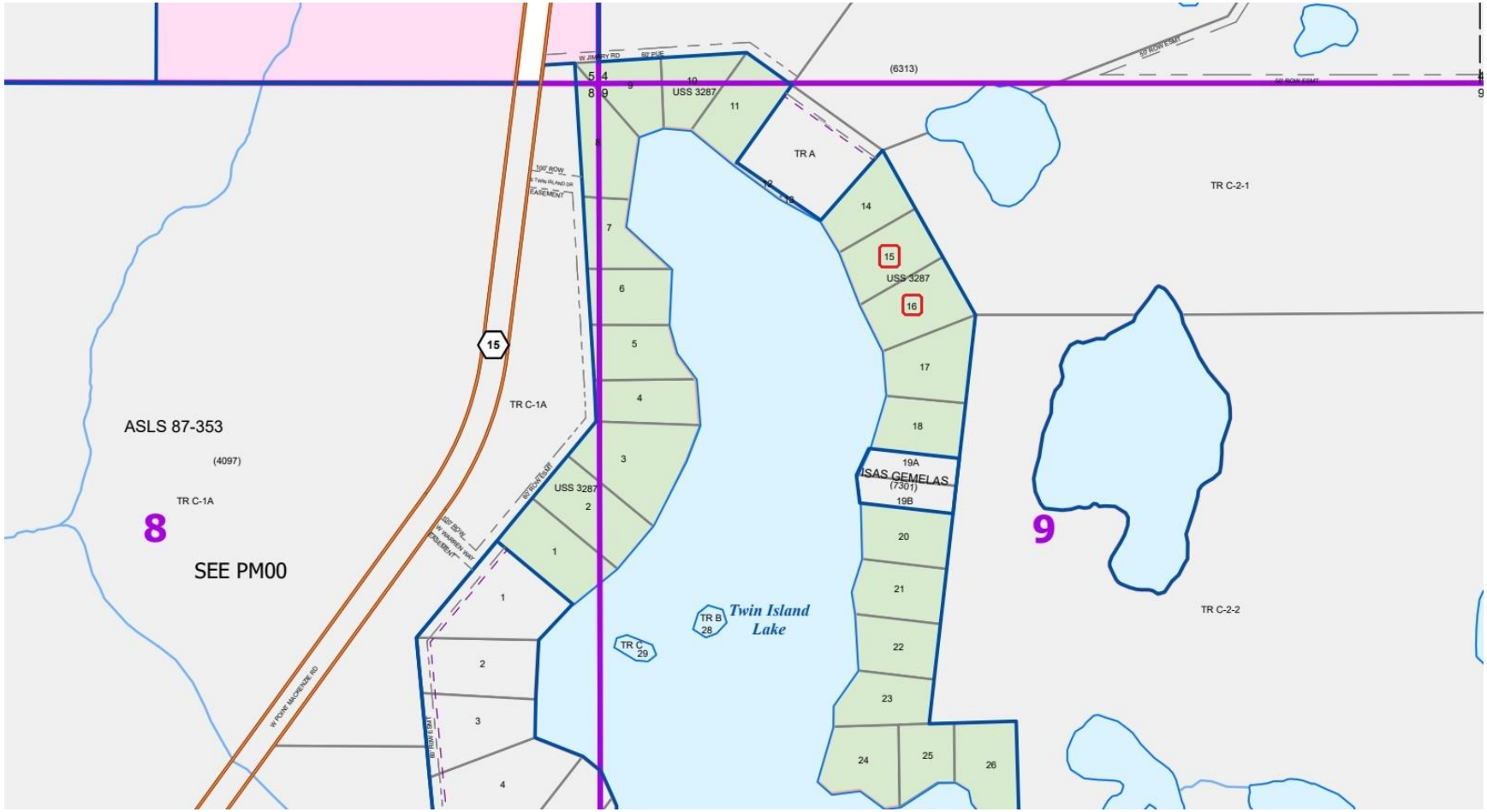
ASLS 87-353
(4097)
TR C-1A
8
SEE PM00
TR C-1A
15
W POINT MACKENZIE RD
W HANSEN WAY
EASEMENT
100' ROW
W Twin ISLAND DR
EASEMENT
W JIMERY RD
60' EUE
USS 3287
TR A
(6313)
50' ROW EMT
TR C-2-1
15
16
USS 3287
ISAS GEMELAS
(7301)
19A
19B
9
TR C-2-2
Twin Island
Lake
TR B
28
TR C
29

Lost Lake
W Culhane Cir
S Lost Lake Dr
Mule Creek
W Jimary Rd
15
Twin
Island
Lake
W Baker Farm Rd
W Clyde Cir
16
S Twin Island Dr
W Point MacKenzie Rd

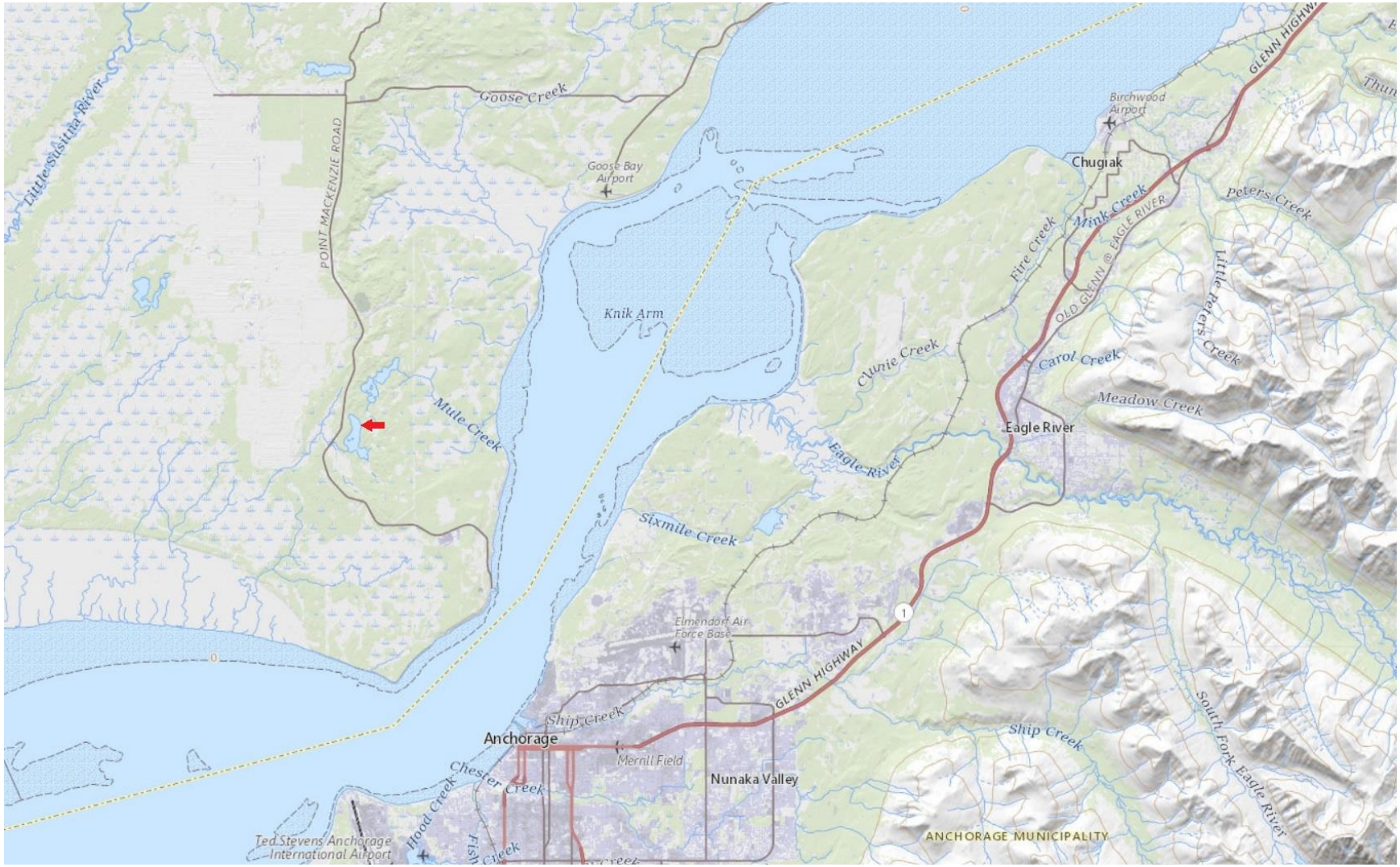
Little Susitna River
POINT MACKENZIE ROAD
Goose Creek
Goose Bay Airport
Knik Arm
Mule Creek
Birchwood Airport
Chugiak
GLENN HIGHWAY
Mink Creek
OLD GLENN @ EAGLE RIVER
Fire Creek
Peters Creek
Little Peters Creek
Clunie Creek
Carol Creek
Meadow Creek
Eagle River
Eagle River
Sixmile Creek
Elmendorf Air Force Base
GLENN HIGHWAY
Ship Creek
Anchorage
Merrill Field
Nunaka Valley
Chester Creek
Hood Creek
Ted Stevens Anchorage International Airport
Ship Creek
South Fork Eagle River
ANCHORAGE MUNICIPALITY