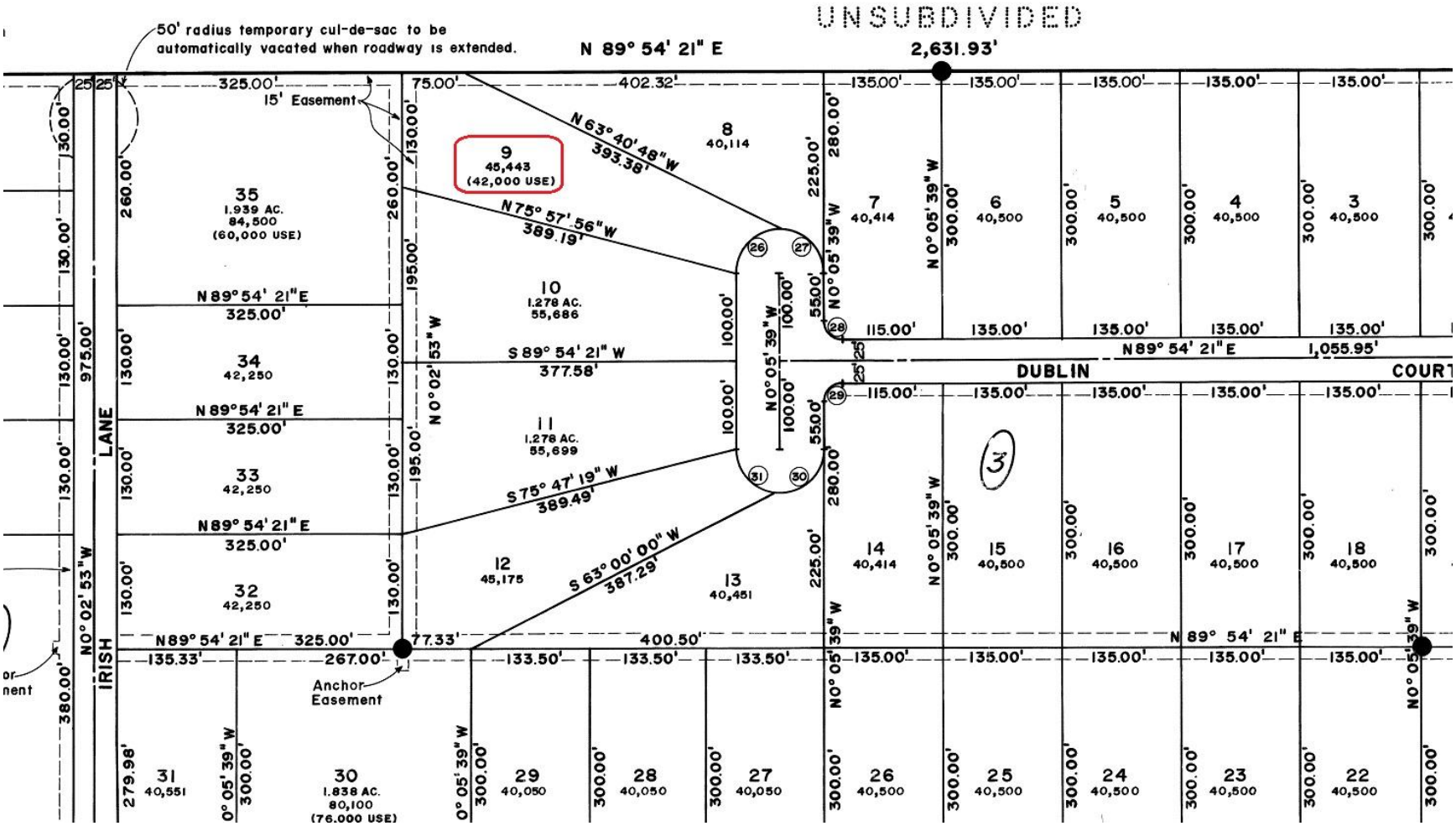
UNSUBDIVIDED
50' radius temporary cul-de-sac to be automatically vacated when roadway is extended.
N 89° 54' 21" E
2,631.93'
15' Easement
9
45,443
(42,000 USE)
8
40,114
N 63° 40' 48" W
393.38'
N 75° 57' 56" W
389.19'
35
1.939 AC.
84,500
(60,000 USE)
10
1.278 AC.
55,686
S 89° 54' 21" W
377.58'
34
42,250
11
1.278 AC.
55,699
33
42,250
S 75° 47' 19" W
389.49'
12
45,175
S 63° 00' 00" W
387.29'
13
40,451
32
42,250
N 89° 54' 21" E
1,055.95'
DUBLIN
COURT
IRISH
LANE
N 0° 02' 53" W
N 0° 05' 39" W
Anchor Easement
31
40,551
30
1.838 AC.
80,100
(76,000 USE)
29
40,050
28
40,050
27
40,050
26
40,500
25
40,500
24
40,500
23
40,500
22
40,500
7
40,414
6
40,500
5
40,500
4
40,500
3
40,500
14
40,414
15
40,500
16
40,500
17
40,500
18
40,500

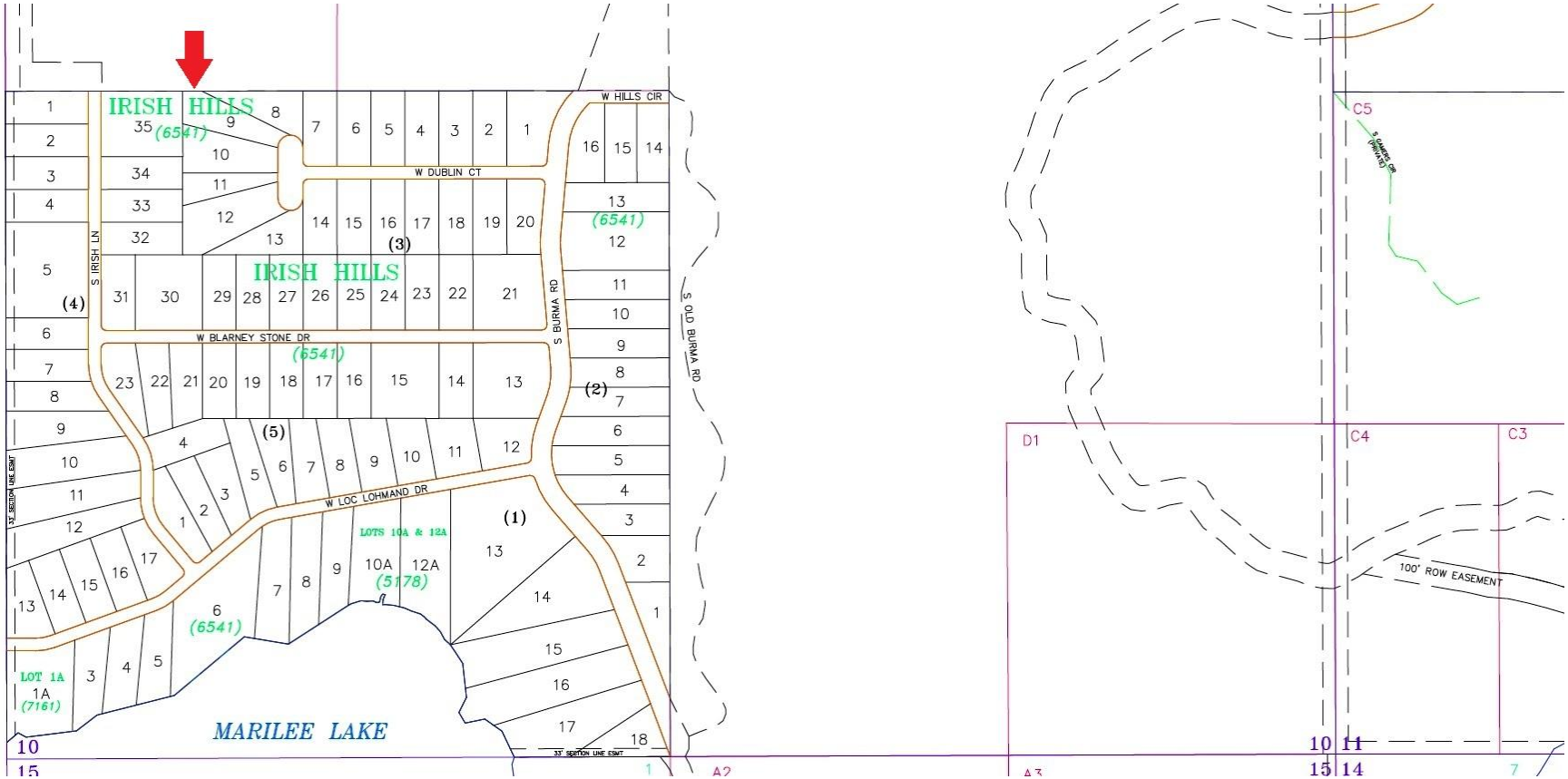
IRISH HILLS
(6541)
W HILLS CIR
W DUBLIN CT
S IRISH LN
S BURMA RD
S OLD BURMA RD
W BLARNEY STONE DR
W LOC LOHMAND DR
LOTS 10A & 12A
(5178)
LOT 1A
1A
(7161)
MARILEE LAKE
33' SECTION LINE ESMT
C5
D1
C4
C3
100' ROW EASEMENT

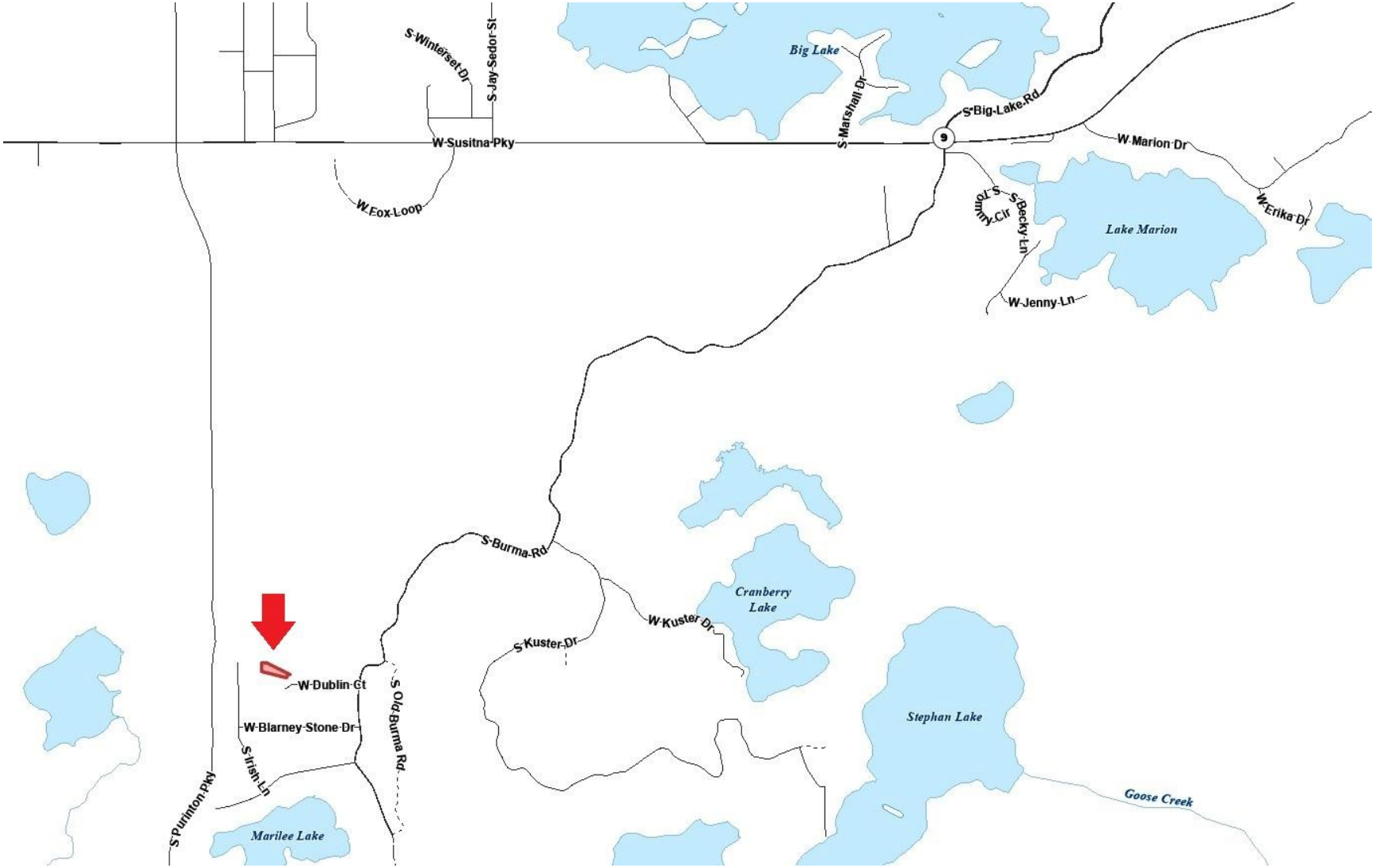
S Winterset Dr
S Jay Sedor St
Big Lake
S Marshall Dr
S Big Lake Rd
W Susitna Pky
9
W Marion Dr
W Fox Loop
S Tommy Cir
S Becky Ln
Lake Marion
W Erika Dr
W Jenny Ln
S Burma Rd
Cranberry Lake
W Kuster Dr
S Kuster Dr
W Dublin Ct
S Old Burma Rd
W Blarney Stone Dr
S Irish Ln
S Purinton Pky
Marilee Lake
Stephan Lake
Goose Creek

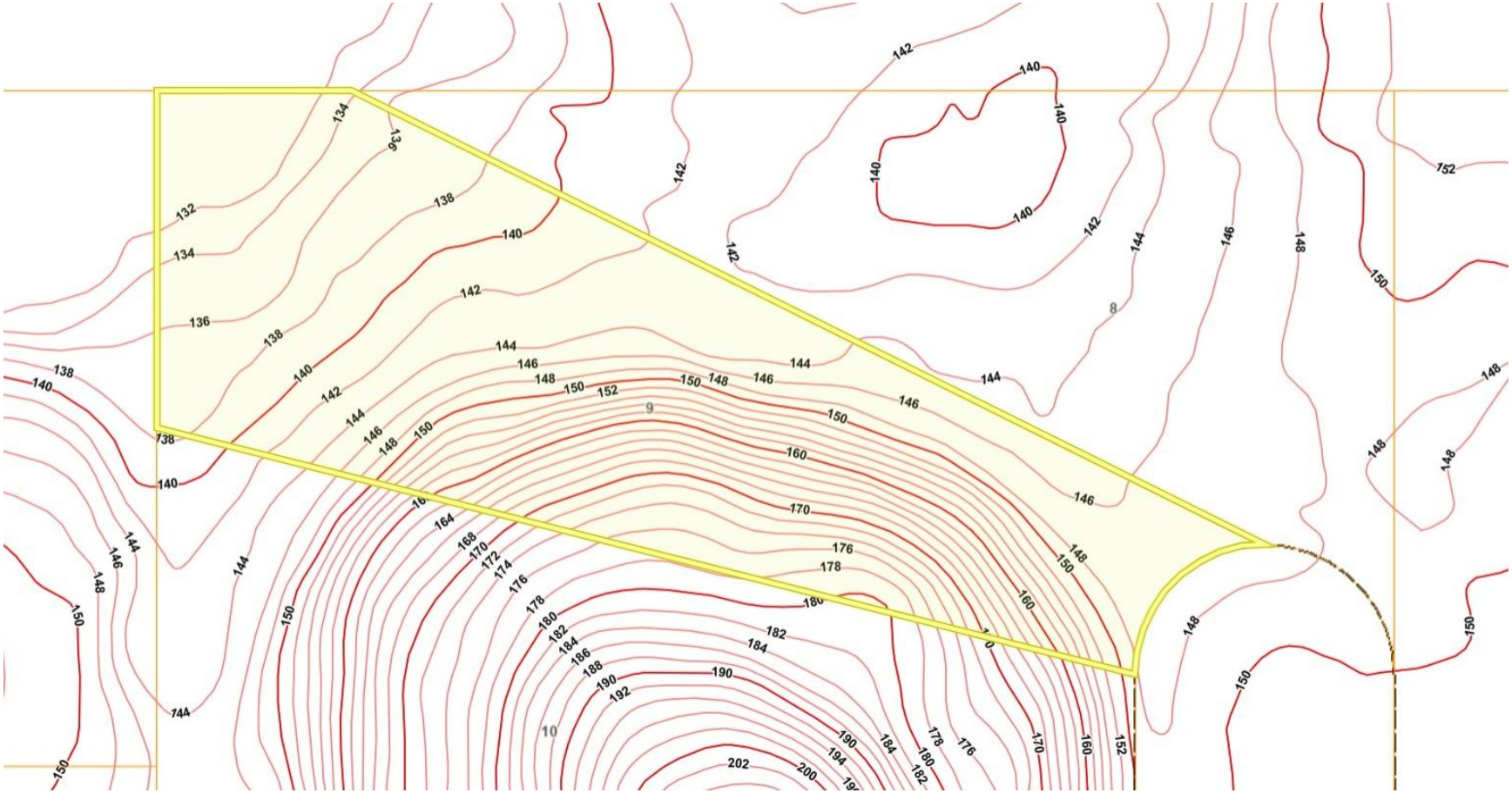
8
9
10