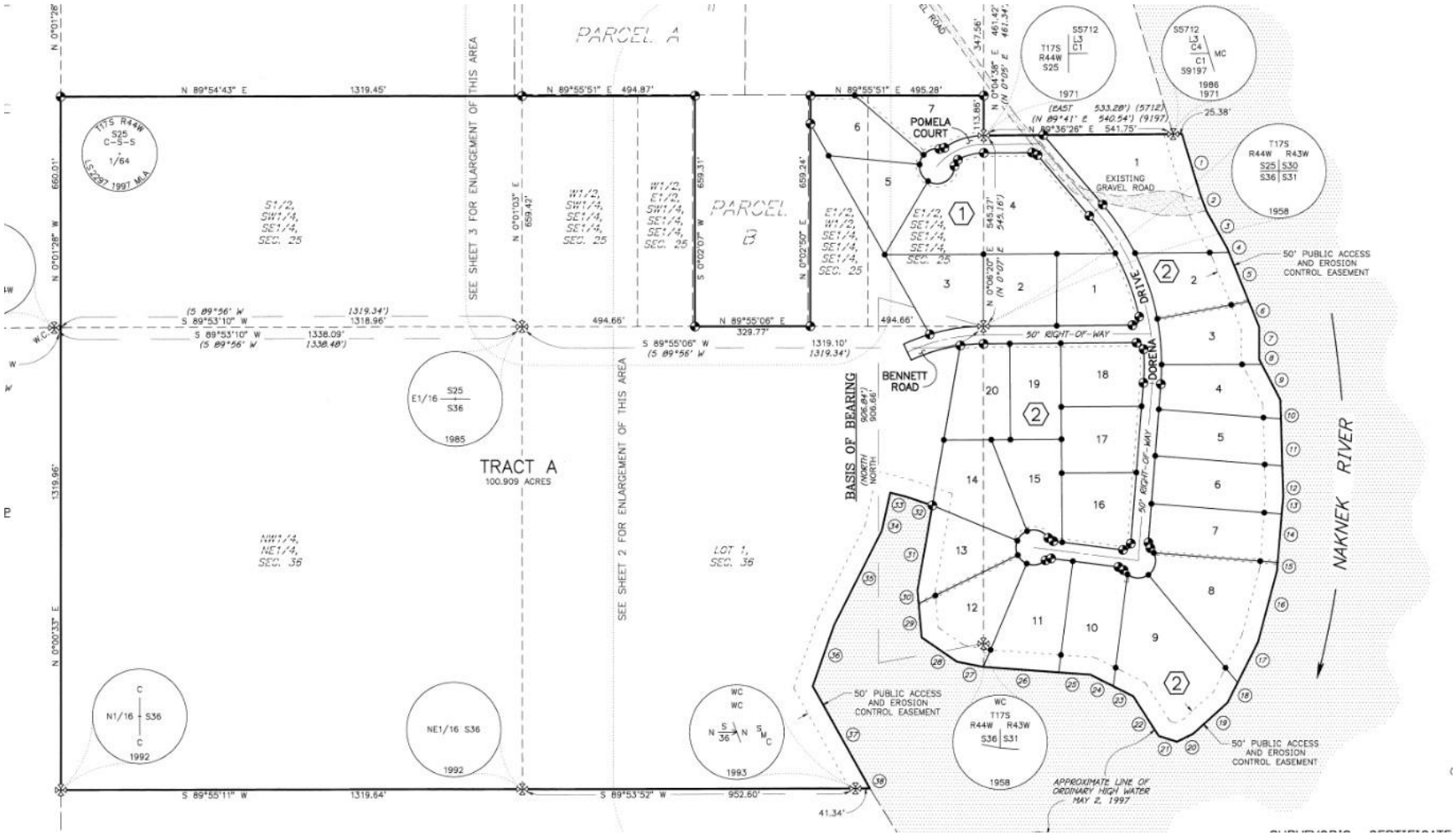
PARCEL A
PARCEL B
TRACT A
100.909 ACRES
SEE SHEET 3 FOR ENLARGEMENT OF THIS AREA
SEE SHEET 2 FOR ENLARGEMENT OF THIS AREA
N 89°54'43" E
1319.45'
N 89°55'51" E 494.87'
N 89°55'51" E 495.28'
N 89°55'06" E
329.77'
S 89°55'06" W
1319.10'
S 89°55'11" W
1319.64'
S 89°53'52" W
952.60'
41.34'
N 0°01'28" W
660.01'
N 0°00'33" E
1319.96'
N 0°01'03" E
659.43'
S 0°02'07" W
659.31'
N 0°02'50" E
659.24'
494.66'
S1/2, SW1/4, SE1/4, SEC. 25
W1/2, SW1/4, SE1/4, SE1/4, SEC. 25
E1/2, W1/2, SE1/4, SE1/4, SEC. 25
NW1/4, NE1/4, SEC. 36
LOT 1, SEC. 36
E1/16 S25 S36 1985
N1/16 S36 1992
NE1/16 S36 1992
WC WC N S 36 N S WC 1993
T17S R44W S25 C-S-S 1/64 LS-2297 1997 MLA
S5712 L3 C1 T17S R44W S25 1971
S5712 L3 C4 C1 S9197 MC 1986 1971
T17S R44W R43W S25 S30 S36 S31 1958
WC T17S R44W R43W S36 S31 1958
7 POMELA COURT
BENNETT ROAD
DOREMA DRIVE
50' RIGHT-OF-WAY
EXISTING GRAVEL ROAD
BASIS OF BEARING (NORTH) NORTH 906.84' 906.66'
50' PUBLIC ACCESS AND EROSION CONTROL EASEMENT
APPROXIMATE LINE OF ORDINARY HIGH WATER MAY 2, 1997
NAKNEK RIVER

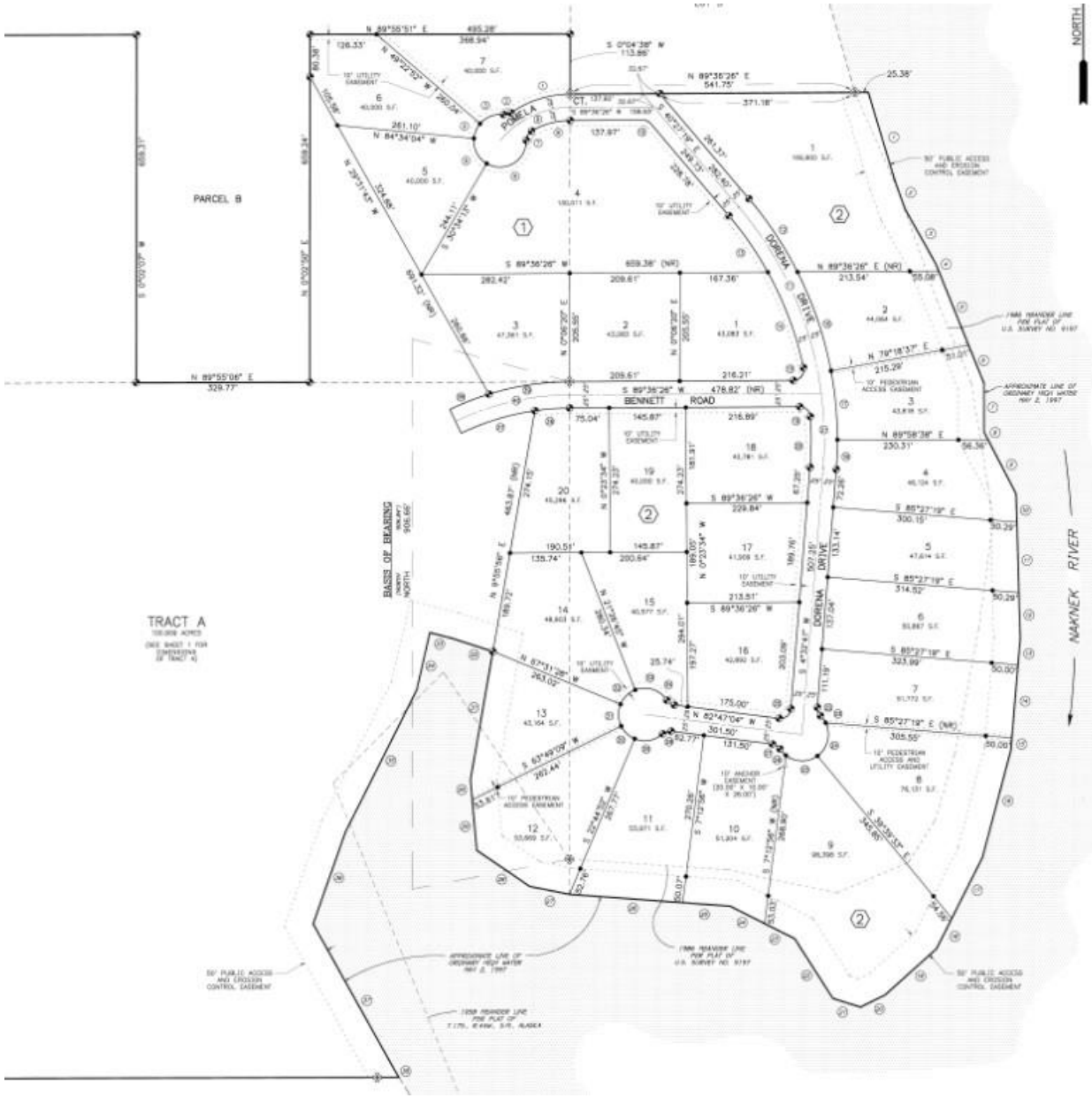
NORTH
PARCEL B
TRACT A
BASIS OF BEARING
BENNETT ROAD
DORENA DRIVE
POMELA CT.
NAKNEK RIVER
N 89°55'51" E
495.28'
368.94'
S 0°04'38" W
113.86'
N 89°36'26" E
541.75'
371.18'
25.38'
N 84°34'04" W
261.10'
S 89°36'26" W
659.38' (NR)
N 89°36'26" E (NR)
213.54'
N 79°18'37" E
215.29'
S 89°36'26" W
476.82' (NR)
N 89°58'38" E
230.31'
S 85°27'19" E
300.15'
S 85°27'19" E
314.52'
S 85°27'19" E
323.99'
S 85°27'19" E (NR)
305.55'
N 82°47'04" W
301.50'
131.50'
175.00'
229.84'
213.51'
216.21'
209.61'
167.36'
282.42'
N 89°55'06" E
329.77'
S 0°02'07" W
N 0°02'50" E
659.31'
659.34'
126.33'
60.38'
105.98'
324.85'
N 29°31'43" W
S 50°34'15" W
N 9°55'56" E
N 87°31'28" W
263.02'
S 63°49'09" W
262.44'
S 32°44'32" W
S 7°12'56" W
S 36°39'33" E
326.85'
S 4°32'41" W
N 0°23'34" W
S 0°08'28" E
N 0°08'28" E
205.55'
50' PUBLIC ACCESS AND EROSION CONTROL EASEMENT
10' UTILITY EASEMENT
10' PEDESTRIAN ACCESS EASEMENT
10' PEDESTRIAN ACCESS AND UTILITY EASEMENT
10' ANCHOR EASEMENT
APPROXIMATE LINE OF ORDINARY HIGH WATER MAY 2, 1997
1968 MEANDER LINE PER PLAT OF U.S. SURVEY NO. 9197
1958 MEANDER LINE PER PLAT OF T.17S., R.4W., S.R., ALASKA

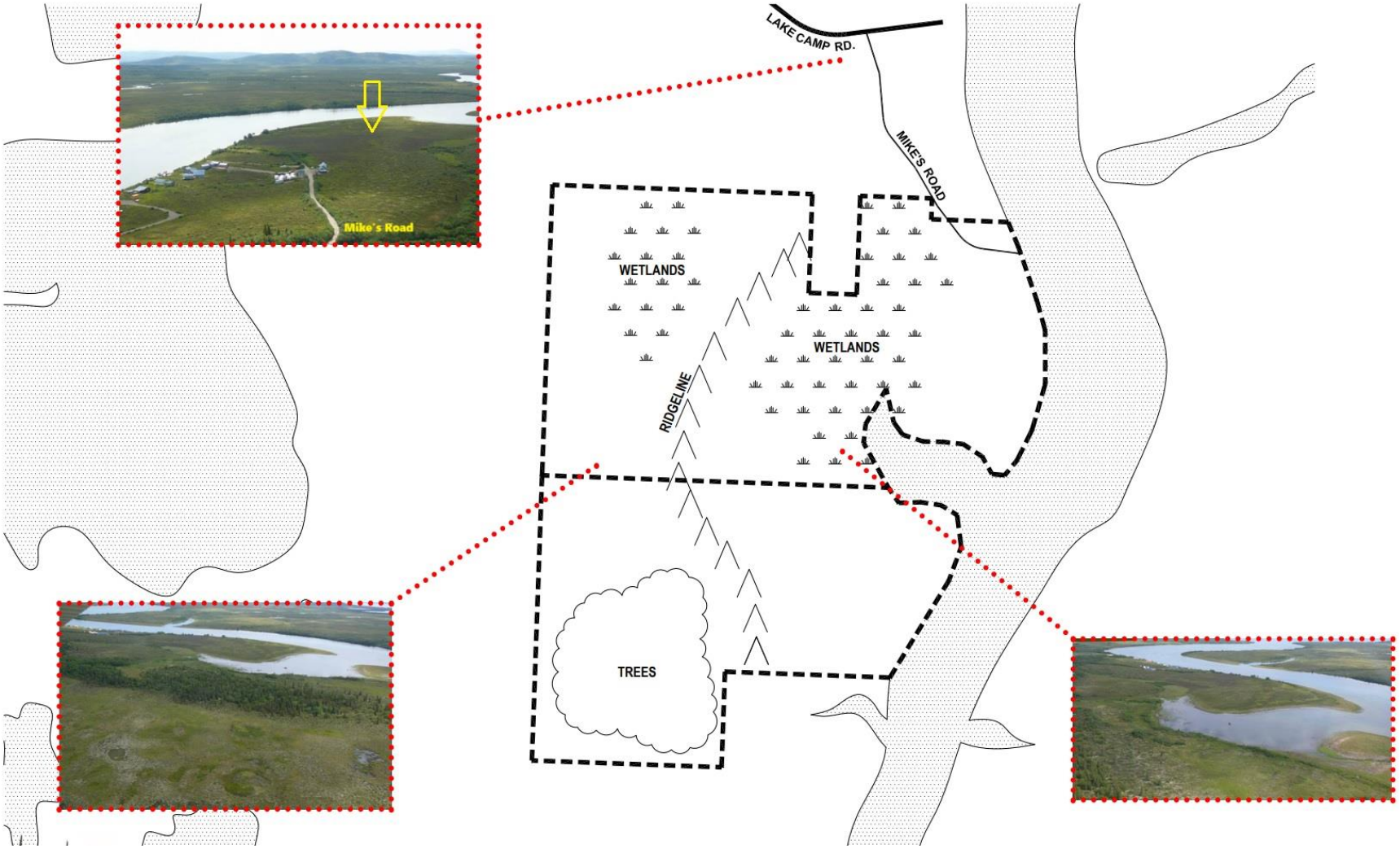
Mike's Road
LAKE CAMP RD.
MIKE'S ROAD
WETLANDS
WETLANDS
RIDGELINE
TREES

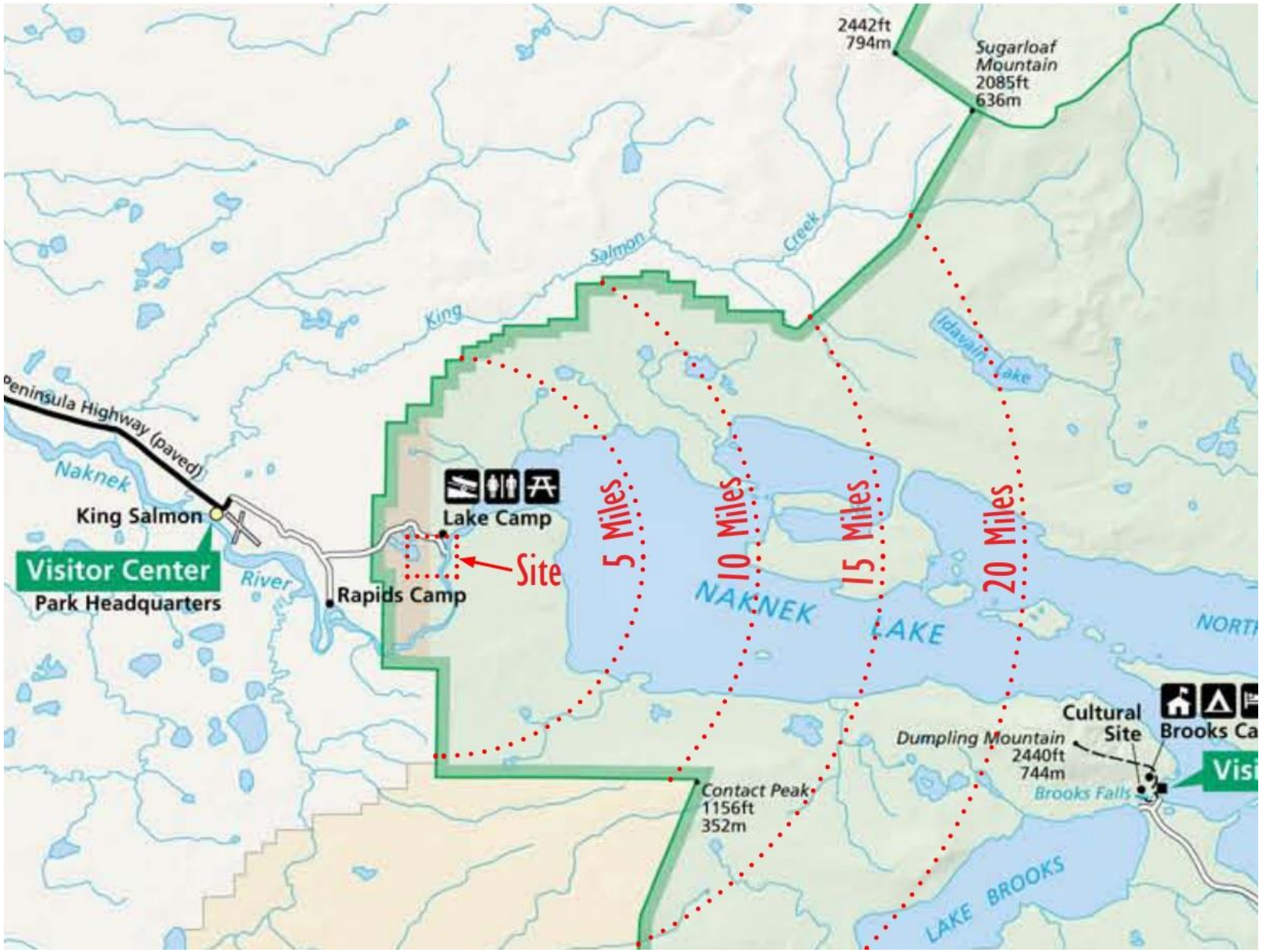
2442ft
794m
Sugarloaf
Mountain
2085ft
636m
Salmon
Creek
King
Idavain
Lake
Peninsula Highway (paved)
Naknek
King Salmon
Visitor Center
Park Headquarters
River
Rapids Camp
Lake Camp
Site
5 Miles
10 Miles
15 Miles
20 Miles
NAKNEK
LAKE
NORTH
Cultural
Site
Brooks Ca
Dumpling Mountain
2440ft
744m
Brooks Falls
Contact Peak
1156ft
352m
LAKE BROOKS

KAMISHAK BAY
COOK INLET
KUKAKLEK LAKE
KATMAI NATIONAL PRESERVE
ALAGNAK WILD RIVER
McNEIL RIVER STATE GAME SANCTUARY
Battle River Wilderness Retreat
Royal Wolf Lodge
Nonvianuk Patrol Cabin
NONVIANUK LAKE
Kulik Lodge
Enchanted Lake Lodge
Levelock
Naknek
South Naknek
King Salmon
Visitor Center
Park Headquarters
Lake Camp
Rapids Camp
Site
Grosvenor Lodge
Funs Public Use Cabin
KATMAI NATIONAL PARK
Cultural Site
Brooks Camp
Visitor Center
Valley area of ash flow from 1912 eruption
Three Parks Overlook (shelter)
Swikshak Cabin
Hallo Bay Wilderness Camps
Ninagiak Island
All islands within 5 miles of the mainland are included in the park. The water and submerged lands seaward of the coasts, beyond the mean high tide line, are not included.
Katmai Wilderness Lodge
Amalik Bay Patrol Cabin
Takli Island
Katmai Village (abandoned)
Cape Douglas
SHELIKOF STRAIT
AFOGNAK ISLAND
King Salmon to Kodiak 167mi 269km
BECHAROF NATIONAL WILDLIFE REFUGE
BECHAROF LAKE
Brooks Camp vicinity
Auditorium
Cultural Site
Visitor Center
Float plane access
Fish freezing building
Brooks Lodge
Falls Platform
Riffles Platform
Lower River Platform
Brooks Falls Trail
Bus to Valley of Ten Thousand Smokes meets here.

Lake Clark
LAKE CLARK NATIONAL PARK
Chulitna River
Tustumena Lake
STERLING HWY
Deep Creek
Nondalton
Koktuli River
Nushagak River
Nuyakuk River
Mulchatna River
Stuyahok River
Newhalen
Cook Inlet
Millers Landing
Homer
Kachemak City
Kachemak Bay
Iliamna Lake
Kokwok River
New Stuyahok
Ekwok
Seldovia
Kvichak River
Kukaklek Lake
Alagnak River
Nonvianuk Lake
KATMAI NATIONAL PARK
Libbyville
King Salmon Creek
Kvichak Bay
Naknek
South Naknek
King Salmon
Naknek Lake
Lake Grosvenor
KATMAI WILDERNESS
Savonoski River
Iliuk Arm Naknek Lake
Lake Brooks
ALASKA MARITIME NATIONAL WILDLIFE REFUGE
ALASKA MARINE HIGHWAY
Afognak Island
King Salmon River
Egegik
BECHAROF NATIONAL WILDLIFE REFUGE
Shelikof Strait