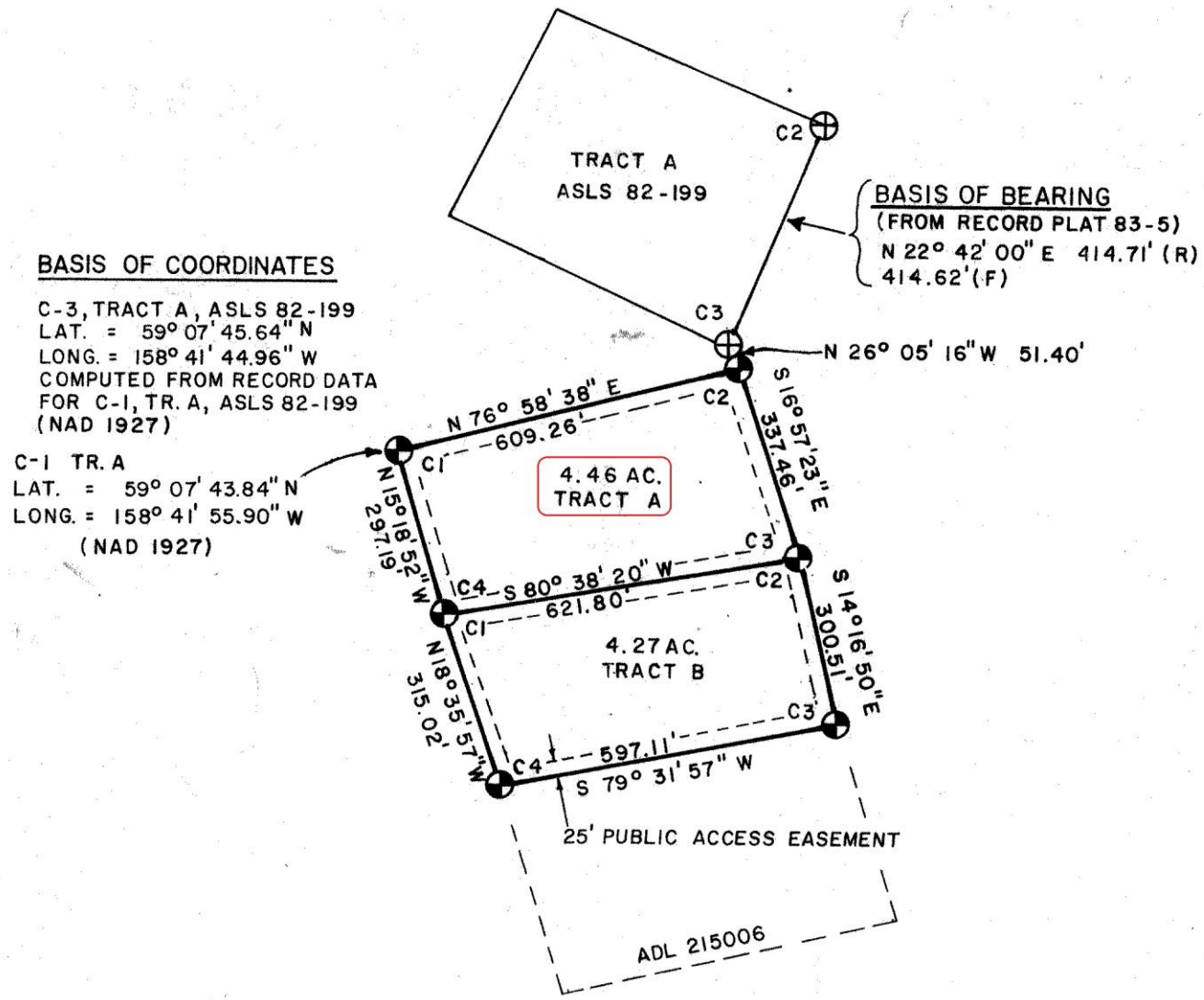
BASIS OF COORDINATES
C-3, TRACT A, ASLS 82-199
LAT. = 59° 07' 45.64" N
LONG. = 158° 41' 44.96" W
COMPUTED FROM RECORD DATA
FOR C-1, TR. A, ASLS 82-199
(NAD 1927)
C-1 TR. A
LAT. = 59° 07' 43.84" N
LONG. = 158° 41' 55.90" W
(NAD 1927)
TRACT A
ASLS 82-199
C2
C3
BASIS OF BEARING
(FROM RECORD PLAT 83-5)
N 22° 42' 00" E 414.71' (R)
414.62' (F)
N 26° 05' 16" W 51.40'
N 76° 58' 38" E
609.26'
S 16° 57' 23" E
337.46'
N 15° 18' 52" W
297.19'
4.46 AC.
TRACT A
C1
C2
C3
C4
S 80° 38' 20" W
621.80'
S 14° 16' 50" E
300.51'
N 18° 35' 57" W
315.02'
4.27 AC.
TRACT B
597.11'
S 79° 31' 57" W
25' PUBLIC ACCESS EASEMENT
ADL 215006

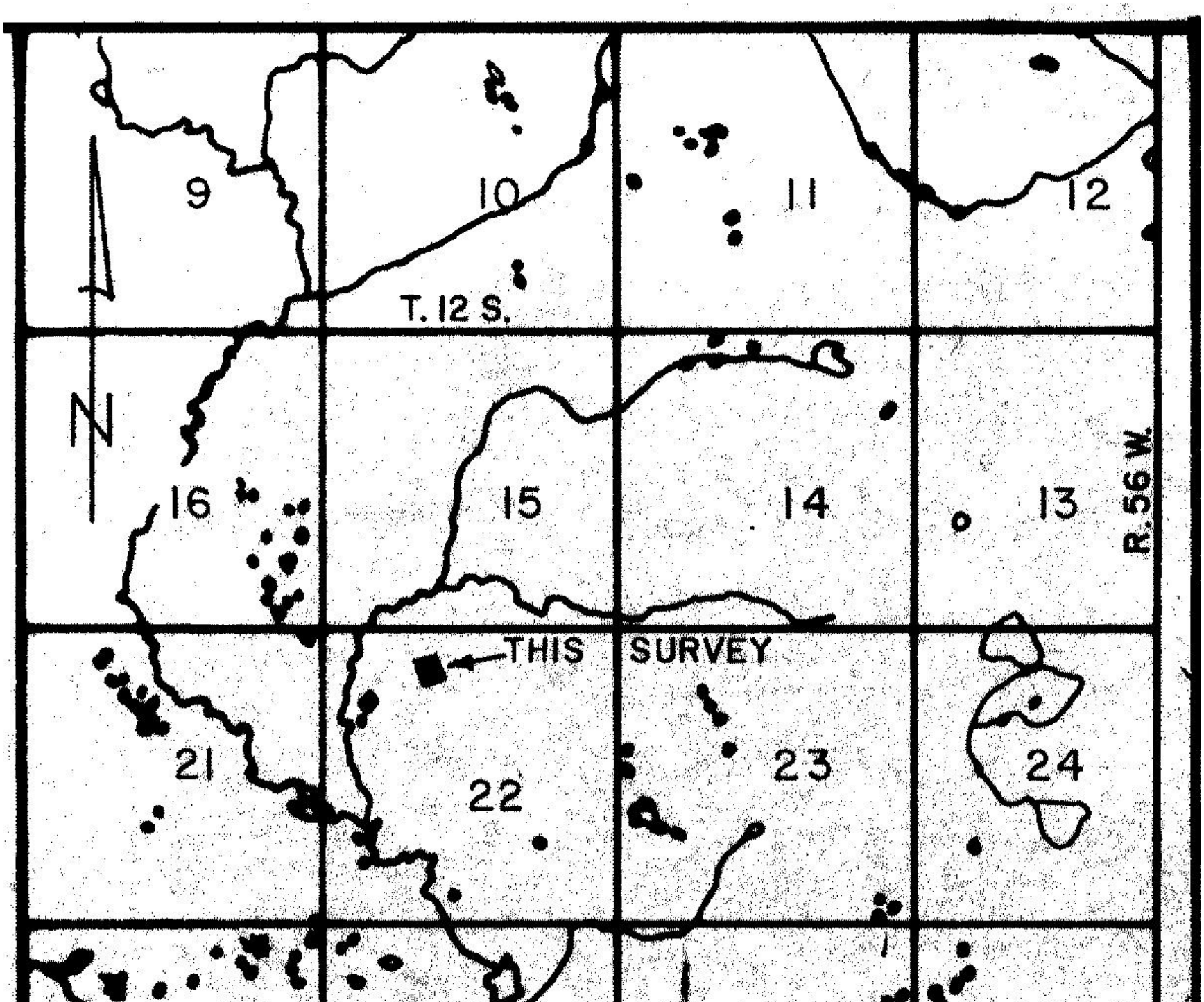
9
10
11
12
T. 12 S.
N
16
15
14
13
R. 56 W.
THIS SURVEY
21
22
23
24

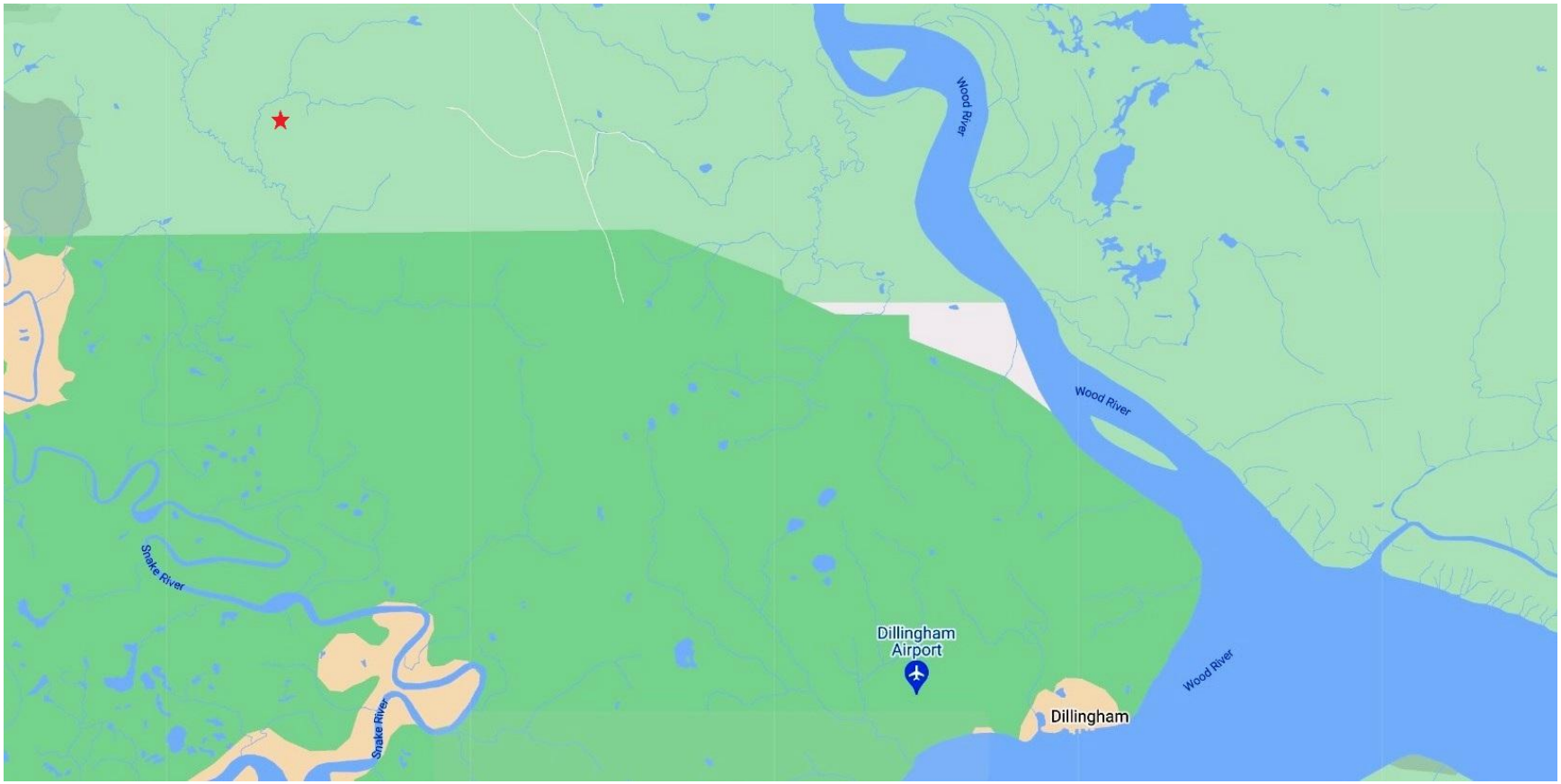
Wood River
Wood River
Wood River
Snake River
Snake River
Dillingham
Airport
Dillingham

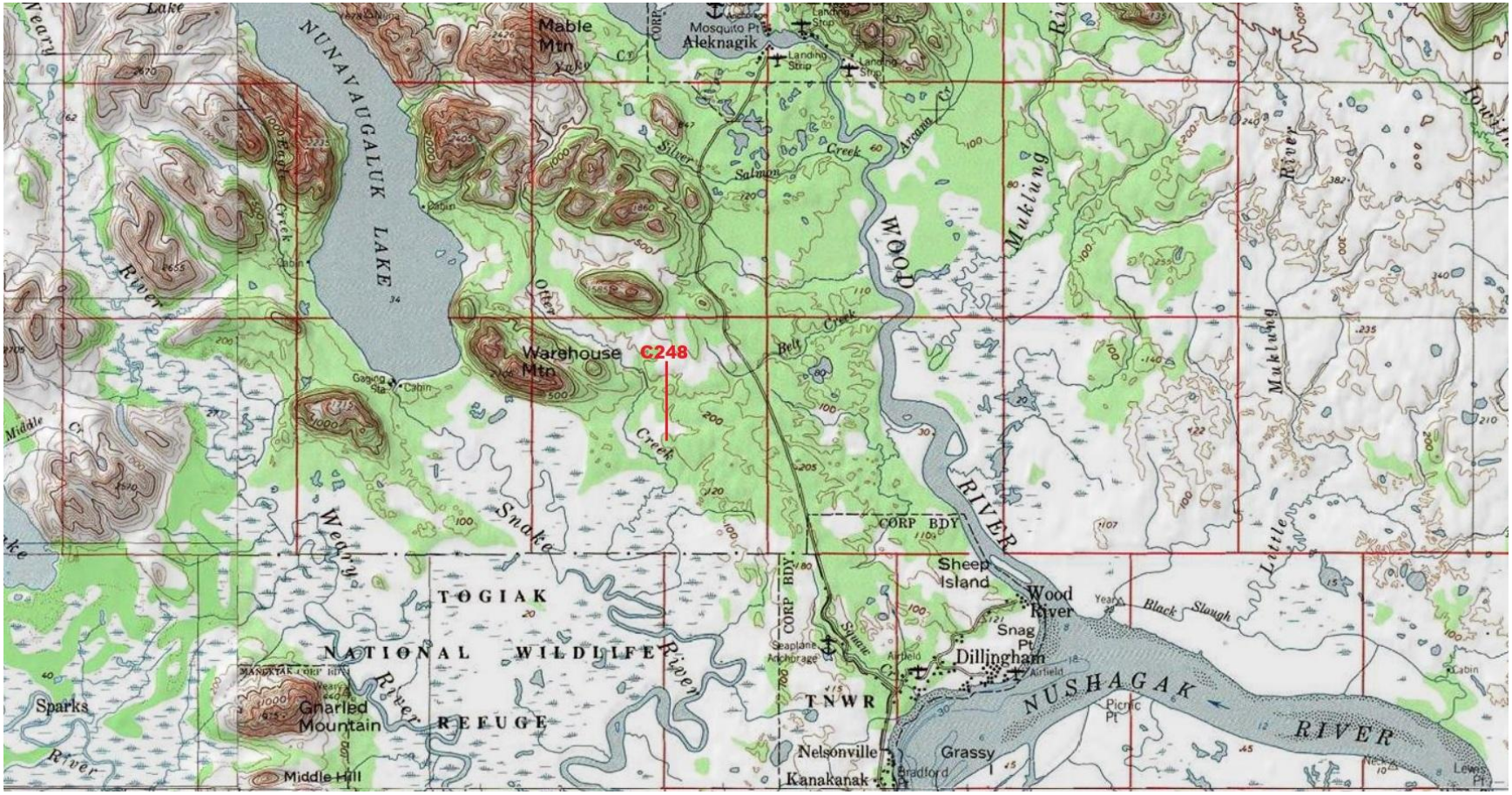

NUNAVAUGALUK LAKE
Mable Mtn
Mosquito Pt
Aleknagik
Landing Strip
Silver
Salmon
Creek
Arcana Cr
WOOD
RIVER
Muklung
River
Warehouse Mtn
C248
Belt Creek
Cabin
Gaging Sta
Middle Cr
Snake
Weary
River
CORP BDY
Sheep Island
Wood River
Snag Pt
Dillingham
Airfield
Black Slough
Little
Muklung
TOGIAK
NATIONAL WILDLIFE
REFUGE
Sparks
Gnarled Mountain
Middle Hill
TNWR
Nelsonville
Kanakanak
Bradford
Grassy
NUSHAGAK
RIVER
Picnic Pt
Lewis Pt