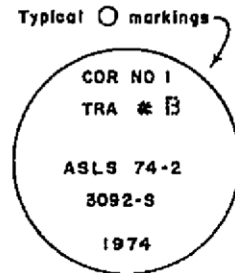

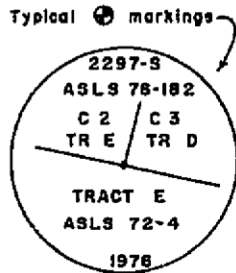


LEGEND

PROFESSIONAL

BOOK _____ PAGE _____

- ⊗ 3-1/4" diameter standard BLM brass cap monument recovered.
- △ 2" diameter copperweld monument recovered.
- ⊙ 3-1/4" dia. brass cap monument established by ASLS 72-4 and recovered this survey.
- 3" dia. Berntsen aluminum monument established by Conrad Gardner, RLS, on September 25, 1976, for ASLS 74-2 and recovered this survey.
- ⊕ 3" dia. x 30" long Berntsen type "A-1 Federal" magnetized aluminum monument set this survey. Typical monument extends 4" ± above the surface of the ground.



Lat. 61° 30' 48.407" N.
 Long. 150° 12' 13.347" W.
 Y = 2,745,202.29
 X = 464,425.66

Note: none of the monuments recovered from ASLS 74-2 have punch mark for measuring.

NOTES:

- (1) This survey was accomplished in accordance with "Open to Entry" Special Survey Instructions No. 76-170, and AS 38.05.077.
- (2) Tracts "A" and "B", ASLS 76-182, are subject to a 50 foot easement on each side of the section line which is reserved to the State of Alaska for public highways under AS 19.10.010.
- (3) All tracts of ASLS 76-182 are subject to a 10 foot pedestrian easement along the ordinary high water line of the un-named lake.
- (4) The natural meanders of the line of ordinary high water form the "true" lakefront bounds of these tracts. The approximate line of ordinary high water, as shown, is for survey computations and data only, with the true tract lakefront corners being on the extension of the tract side lines and their intersection with the natural meanders.
- (5) The drainage pattern within the area bounded by this survey involves only normal water runoff.
- (6) All the claimant's corners were recovered and used to control the location of the tract corners.
- (7) For detailed information on additional lake meanders not given hereon, as well as boundary information for tracts of land not included in ASLS 76-182, refer to the official plats of record of U.S. Survey No. 4636, available from the U.S. Bureau of Land Management, and ASLS 72-4 and ASLS 74-2, available from Alaska Division of Lands.